

In October 2017, StreetScan was selected by the Department of Public Works to perform a City-wide roadway condition analysis. StreetScan utilizes specialized vehicles which are outfitted with an array of sensors that includes 2D and 3D cameras. Data collected from the sensors is processed to identify specific road distresses and an overall condition rating for each road segment known as the Pavement Condition Index (PCI). PCI is an ASTM (American Society for Testing and Materials) standard that ranges from 0 to 100, where 0 is the worst possible road condition and 100 is the best. Also included in this project, were the identification and GIS digitization of in-street manhole castings, potholes and street segments. A comprehensive executive report on road condition is attached.

Generally, road maintenance treatments should occur before a road reaches a 70 PCI, which can extend the life of a roadway from 5-10 years. Once a road has degraded below a 70 PCI, a roadway is in need of rehabilitation, costing more with longer construction duration. Roadway maintenance (crack seal, micro surface, chip seal) can be 50-90% less expensive than a rehabilitation project, depending on the maintenance procedure. However, certain maintenance procedures are not appropriate for all roadways. Once roadways have fallen below a 70 PCI, milling and paving is the preferred treatment. Neglecting to rehabilitate a roadway in the early stages of failure can lead to greater cost as more intrusive procedures (full depth reclamation) are needed, with longer construction duration and greater disturbance to abutters with costs that are 15-20% more than a mill/overlay project. As such, it is not necessarily the policy to fix the worst streets first, as cost savings can be realized repairing a roadway that is beginning to fail as opposed to spending more on a road that has failed significantly.

Utilizing StreetScan's roadway condition inventory, a paving plan was developed to focus work primarily on arterial and collector roadways, as defined by the State of Rhode Island Division of Statewide Planning<sup>1</sup>. Arterials and collectors generally serve as the backbone of the roadway transportation network, carrying the greatest amount of traffic, thus receiving the greatest wear and tear. The traffic volume and heavy vehicles on these roads accelerate roadway degradation.

\$20 million has been allocated toward roadway repairs in FY 2018-2019, resulting in an initial list of resurfacing recommendations based on traffic volumes, PCI's and estimated cost. Due to the short time frame to spend the allocated funds, DPW Engineering revised the list to work around planned and ongoing utility projects, RIDOT Projects, RIPTA Downtown Transit Connector and other projects identified by the Department of Planning and Development and Department of Public Works. There are some instances of overlap with utility projects, which have been (and continue to be) coordinated with the respective utility. The DPW Highway Division also provided data on the roads where they receive the most complaints and ultimately spend the most resources. In most instances, the Highway Division roads appeared on the list of resurfacing recommendations.


The paving list was developed to consider the roadway network as a City-wide asset, to serve the greatest good to the City as a whole. Consideration was then given to include roadway segments in all Wards, with geographic proximity to other planned projects to further realize cost savings. The plan was

---

<sup>1</sup> <http://www.planning.ri.gov/planning-areas/transportation/highway-functional-classification-definitions.php>

developed utilizing unit costs realized under the \$40 Million Bond Program from 2013-2016. At the time of completion of the roadway scan, the Citywide PCI was 71.6. The proposed paving plan would increase the PCI to 74.68. Failure to spend any funds would result in a PCI of 69.0. The PCI of each Ward will increase by 1.3-5.8 points. The plan is subject to change during design and construction as actual costs are realized.

Respectfully submitted,

A handwritten signature in black ink, appearing to read "Michael D. Borg", written over a horizontal line.

Michael D. Borg  
Director

# **Roadway Condition Final Report**

## **Providence, Rhode Island**

### **August 2018**

**Prepared by:**

StreetScan Inc.

151 South Bedford Street

Burlington, MA 01803

617.399.8236

# 1 EXECUTIVE SUMMARY

StreetScan was hired by Providence, RI to assess the condition and provide repair suggestions for city-maintained roadways, sidewalks, and ramps. This document is the final report for the roadway component of StreetScan's work.

The final report is a comprehensive account of the project scope and schedule, StreetScan's methodology, and StreetScan's findings in the city. A brief summary of the final report is provided here in the executive summary. Following the executive summary is a table of contents for the additional chapters of the final report, which will discuss the same topics of the executive summary, but in a more comprehensive manner.

StreetScan utilized specialized vehicles known as ScanVans to assess the condition of Providence roadways. Each ScanVan is outfitted with an array of sensors that includes 2D and 3D cameras. Data collected from the sensors is processed to identify specific road distresses and an overall condition rating for each road segment known as the Pavement Condition Index (PCI). PCI is an ASTM (American Society for Testing and Materials) standard that ranges from 0 to 100, where 0 is the worst possible road condition and 100 is the best. Many municipalities use PCI to aid in determining the repairs needed for their roads.

Repair suggestions, such as preventive maintenance, rehabilitation, and reclamation, are developed for each road by inputting PCI and distress data to a decision tree. The decision tree was tailored to the city's needs based on communications between StreetScan and city staff. Cost estimates are provided for each repair suggestion based on unit costs that were provided to StreetScan by the city.

In addition to repair suggestions and cost estimates, StreetScan prioritized road repairs and developed work plans for the city. This was achieved using a matrix prioritization equation. The equation was tailored to the city's needs based on communications between StreetScan and city staff. To determine work plans that spanned multiple years, PCI forecasts were utilized that were generated from StreetScan's roadway deterioration models.

All roadway repair suggestions, cost estimates, and repair work plans are available to the city through StreetScan's web-based software, PaveMon. The city can use PaveMon to visualize and export the information, as well as to adjust parameters and modify or generate new repair work plans. PaveMon also allows visualization of PCI values, imagery for each road and detected features (e.g. potholes, metal), statistics, and more. City staff can access PaveMon quickly from anywhere with any computer, provided there is internet connection. No downloads or installation needed.

Regarding, StreetScan's findings in the city, it was determined that the average PCI for Providence is 72.1, which falls into the good category (PCI 70-85). The estimated cost to repair the entire road network at once to an average PCI > 90, is \$134,552,498. A more realistic scenario is for the city to fund repairs at a gradual pace over many years. The estimated impact on the current average PCI of 72.1 for several different 5-year funding scenarios is shown in the following bullets.

- Investing \$0 per year will yield PCI = 58 after 5 years
- Investing \$11.5 million per year will yield PCI = 72 after 5 years
- Investing \$15 million per year will yield PCI = 76 after 5 years
- Investing \$20 million per year will yield PCI = 81 after 5 years

Conclusions are that the city needs an investment of \$11.5 million per year over the next 5 years to roughly maintain the current average PCI. The city must invest more than \$11.5 million per year over the next 5 years to see an increase in PCI. Additional findings for each ward and functional class can be found in chapter 5.

The findings discussed here and shown later in the document are a small subset of all the statistics and repair work plans that the city can generate using the PaveMon software. The focus of this document was to provide several of the major findings that StreetScan's clients typically ask for, as well as findings that were specifically requested by Providence. It is StreetScan's hope that city staff continues to work with PaveMon and extract more findings that are useful for roadway management. StreetScan is happy to answer any questions and assist with challenges throughout this process.

## 2 TABLE OF CONTENTS

1	Executive Summary.....	2
2	Table of Contents.....	4
3	Project Scope and Schedule.....	5
4	StreetScan Methodology .....	7
4.1	Assessing Road Condition and PCI .....	7
4.2	Repair Suggestions.....	8
4.3	Repair Prioritization and Work Plans.....	9
4.4	Pavemon Software.....	10
5	StreetScan Findings.....	14
5.1	Findings for Entire City.....	14
5.2	Findings by Ward .....	18
5.3	Findings by Functional Class .....	21
6	References .....	23

### 3 PROJECT SCOPE AND SCHEDULE

StreetScan was hired by Providence, RI to assess the condition and provide repair suggestions for 405 centerline miles of city-maintained roadways. Several specific deliverables are provided in the following bullets.

1. Condition rating for each road in the form of Pavement Condition Index (PCI)
2. Imagery for each road
3. Repair suggestions and cost estimates
4. Ability to develop repair work plans, both short term and multi-year
5. PaveMon software for visualizing, exporting, and modifying deliverables

The final schedule for the project is shown in Table 1.

Table 1. Final project schedule

Milestones	Timeline																
	Oct		Nov				Dec					Jan				Feb	
	10/20	10/27	11/3	11/10	11/17	11/24	12/1	12/8	12/15	12/22	12/29	1/5	1/12	1/19	1/26	2/2	2/9
Information Exchange	■	■															
ScanVan Data Collection	■	■	■														
Process ScanVan Data			■	■	■	■	■	■									
Setup PaveMon for Visualization				■	■	■	■	■	■	■							
Setup PaveMon for Planning							■	■	■	■	■	■					
Finalize with User Feedback										■	■	■	■	■	■	■	
Delivery Meeting															■		

Project milestones are listed in the left-most column of Table 1. Columns to the right show dates in week increments to indicate the timeline of each milestone. Descriptions for each milestone are provided in the following bullets.

1. Information Exchange  
StreetScan communicated with city staff to gather background information necessary for the project. For example, road functional classifications, jurisdictions, road repair history, and garbage collection schedule.
2. ScanVan Data Collection  
Represents the time StreetScan spent in the field collecting data related to road condition with ScanVans.
3. Process ScanVan Data  
Processing that was applied to data collected in the field to detect distresses and obtain the PCI for each road.
4. Setup PaveMon for Visualization  
The work needed to import and configure the processed data into PaveMon.

5. Setup PaveMon for Planning  
The work needed to configure PaveMon's management and planning capabilities specifically for the city.
6. Finalize with User Feedback  
This takes place after the city has received all deliverables. The city conducts a thorough review of the deliverables and sends questions and feedback. StreetScan works with the city to answer questions and incorporate their feedback.
7. Delivery Meeting  
A meeting where StreetScan presents all deliverables to the city. This is an opportunity for the city to learn more about the deliverables, as well as to ask questions and provide feedback.



## 4 STREETSCAN METHODOLOGY

There are four primary components to the StreetScan methodology, namely, assessing road condition and PCI, repair suggestions, repair prioritization and work plans, and the PaveMon software. These components will be discussed in sections 4.1, 4.2, 4.3, and 4.4, respectively.

### 4.1 ASSESSING ROAD CONDITION AND PCI

StreetScan utilized specialized vehicles known as ScanVans to assess the condition of roadways. Figure 1 shows a ScanVan collecting data in a Providence neighborhood.



Figure 1. ScanVan in Providence, RI

Each ScanVan is outfitted with an array of sensors that includes 2D and 3D cameras. Data collected from the sensors is processed to identify specific road distresses (e.g. cracks, bumps, potholes) and an overall condition rating for each road segment known as the Pavement Condition Index (PCI).

PCI is an ASTM (American Society for Testing and Materials) standard that ranges from 0 to 100, where 0 is the worst possible road condition and 100 is the best. Municipalities use PCI to aid in determining the repairs needed for their roads. Typically, a decision tree is established that uses PCI and possibly additional factors. For a given road, the PCI and other factors are plugged into the decision tree and the output is a suggested repair action.

Regarding how PCI is measured, all details can be found in *ASTM D6433 – 18: Standard Practice for Roads and Parking Lots Pavement Condition Index Surveys* [1]. In summary, a field survey is done to measure the type, severity, and density of surface distresses (e.g. cracks, bumps, potholes) for each road. The data from the survey is input to a standard PCI equation, found in [1], to calculate the PCI value. Note that typically the field survey component of PCI is conducted on foot by field crews and can be time consuming and subjective. As mentioned above, StreetScan uses an objective sensor-based ScanVan approach to avoid these limitations.

## 4.2 REPAIR SUGGESTIONS

StreetScan considers five repair methods for Providence, see Table 2.

Table 2. Repair methods considered for Providence

Repair Method	Description	Life Extension	Unit Cost
Routine Maintenance	<p>Includes localized repairs and crack seal.</p> <p>An example localized repair is patching. Patching is the filling in of smaller scale road damage (e.g. pothole) with new material. Patches can be either full-depth where they extend from the surface to the subgrade or partial where they do not extend through the full depth [2].</p> <p>Crack seal products are used to fill individual pavement cracks to prevent entry of water or other non-compressible substances such as sand, dirt, rocks or weeds. Crack filler material is typically some form of rubberized asphalt or sand slurry [2].</p>	5 years	\$1 per SY
Preventive Maintenance	<p>Includes microsurfacing, chip seal, and crack seal.</p> <p>Microsurfacing is the application of a mix of water, asphalt emulsion, aggregate, and chemical additives to an existing asphalt pavement surface. Microsurfacing hardens quicker than slurry seals and can be used when conditions would not allow slurry seal to be successfully placed, such as streets with significant shade or traffic [3].</p> <p>Chip seal is a two-step process which includes first an application of asphalt emulsion and then a layer of crushed rock to an existing asphalt pavement surface. Asphalt emulsions used in chip seal applications contain globules of paving asphalt, water, an emulsifying agent or surfactant, polymer, and sometimes a rejuvenator [3].</p> <p>Crack seal description provided in previous row.</p>	5-8 years	\$5-\$26 per SY
Rehabilitation	<p>Includes mill and overlay and reclamation.</p> <p>Mill and overlay is the removal of a small thickness (~ 2 inches) of existing asphalt concrete prior to placing a surface treatment [3].</p> <p>Reclamation is an in-place recycling method for reconstruction of existing flexible pavements using the existing pavement section material as the base for the new roadway-wearing surface [3].</p>	12-17 years	\$43-\$52 per SY

The first column in Table 2 provides the name of the repair method. The second column provides a description of the repair. The third column provides the number of years that the repair is expected to extend the life of a roadway if it is applied. Lastly, the fourth column gives the unit cost for the repair, which was provided by Providence city staff based on historic unit costs.

StreetScan utilizes a decision tree to determine which repair from Table 2 to suggest for each road, see Figure 2.

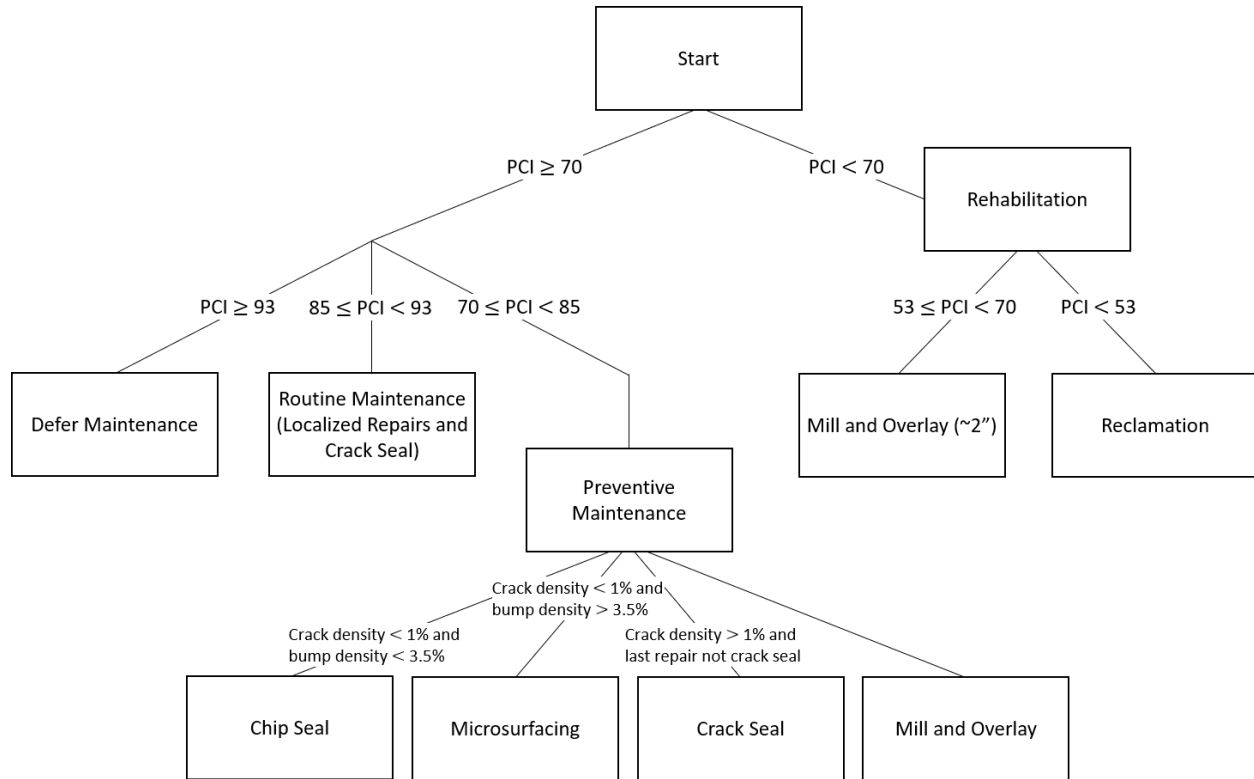


Figure 2. Repair decision tree

The decision tree in Figure 2 was tailored to the city’s needs based on communications between StreetScan and city staff. StreetScan provides a cost estimate for each repair suggestion based on unit costs that were provided to StreetScan by the city. Note that the unit costs are shown in Table 2.

### 4.3 REPAIR PRIORITIZATION AND WORK PLANS

In addition to repair suggestions and cost estimates, StreetScan prioritizes road repairs and develops work plans for the city. To accomplish these items, a version of the prioritization equation shown in Eq. 1 is used.

$$PCI(W_{PCI}) + AADT(W_{AADT}) + A(W_A) + J(W_J) + BCR(W_{BCR}) = Priority \quad (1)$$

Where  $PCI$  is the PCI of the road.  $AADT$  is the average annual daily traffic of the road. Since AADT is not available for Providence, traffic volumes are assigned by roadway functional classification, as defined by State of Rhode Island Statewide Planning.  $A$  is the age of the road.  $J$  is the jurisdiction of the road (e.g. state, city, private, etc.).  $BCR$  is the benefit-to-cost ratio of repairing the road, where benefit is the life

extension from Table 2 and costs are calculated using the unit costs also provided in Table 2. All of the  $W$  variables are the weights (i.e.  $W_{PCI}$ ,  $W_{AADT}$ ,  $W_A$ ,  $W_J$ ,  $W_{BCR}$ ). The weights can be adjusted to give certain factors more of an impact. For example, if a city believes that prioritizations should be based solely on PCI, then  $W_{PCI}$  could be set to 1 and all other weights could be set to 0. Note that this is not the recommended strategy. StreetScan communicates with city staff to determine appropriate weights. The output from Eq. 1 is a priority value for the road. The value can be compared against priority values for all other roads to determine an optimal repair work plan.

To determine repair work plans that span multiple years, StreetScan must forecast PCIs and develop deterioration curves. An example deterioration curve is shown in Figure 3 for Hope St. with PCI = 84 in Providence, RI.

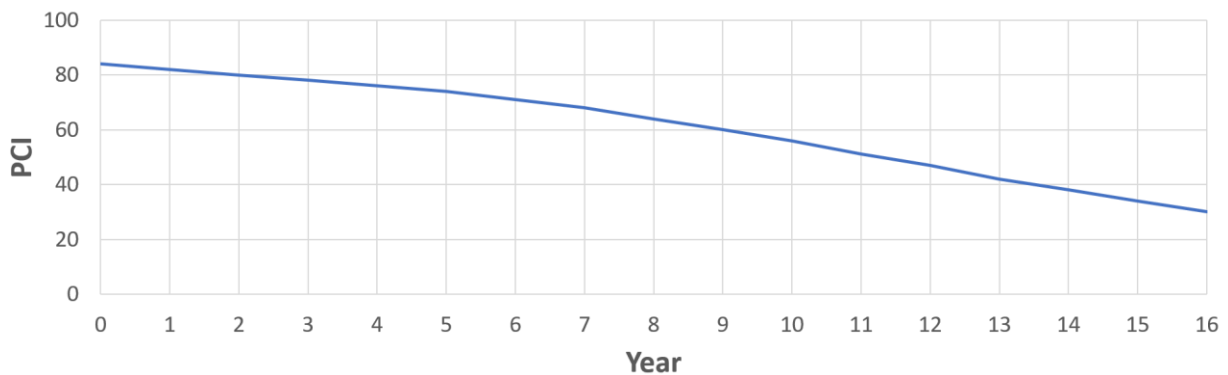


Figure 3. Example deterioration curve for Hope Street, Providence, RI

StreetScan utilizes a deterioration model to forecast PCIs and generate deterioration curves. Among the factors considered by the deterioration model are: road age, freezing index (degree-days when air temperatures are below and above zero), cooling index (temperature relation to the relative humidity and discomfort), freeze-thaw cycles, precipitation, equivalent single axle load (conversion of traffic into single axle load), structural number, average annual depth of the floods and snow storms, and average duration of the floods and snow storms.

Note that for all repair suggestions that StreetScan provides, city staff perform a field review of each recommended street segment, to identify the proper treatment for each specific roadway, based on curb reveal, existing pavement cross section and localized conditions. StreetScan’s suggestions are not always suitable for every roadway. In some instances, a roadway may be beyond a maintenance treatment, warranting a mill and overlay or deferred action until a mill and overlay is necessary.

#### 4.4 PAVEMON SOFTWARE

All roadway repair suggestions, cost estimates, and repair work plans are available to the city through StreetScan’s web-based software, PaveMon. The city can use PaveMon to visualize and export the information, as well as to adjust parameters and modify or generate new repair work plans. PaveMon also allows visualization of PCI values, imagery for each road and detected features (e.g. potholes, metal), statistics, and more. City staff can access PaveMon quickly from anywhere with any computer, provided there is internet connection. No downloads or installation needed.

A summary of the key features available in PaveMon is provided in the following bullets.

1. PCI layer
2. Imagery for each road
3. Pothole detections layer
4. Manhole detections layer
5. Statistics
6. Segment customization (split, join, delete, create)
7. Repair suggestions
8. Repair cost estimates
9. Add repairs feature
10. PCI forecasting
11. Develop repair work plans targeting a PCI
12. Develop repair work plans based on fixed monetary amount
13. Develop repair work plans based on amount to be spent by repair type
14. Develop repair work plans based on functional class
15. Develop multiple unique repair work plan scenarios
16. Develop multi-year repair plans for Capital Improvement Plan (CIP)

To provide readers with a rough sense of the PaveMon experience, screenshots for features 1, 2, 3, and 5 are provided in Figure 4, Figure 5, Figure 6, and Figure 7, respectively. More screenshots and explanations on how to use PaveMon can be found in the PaveMon user guide.

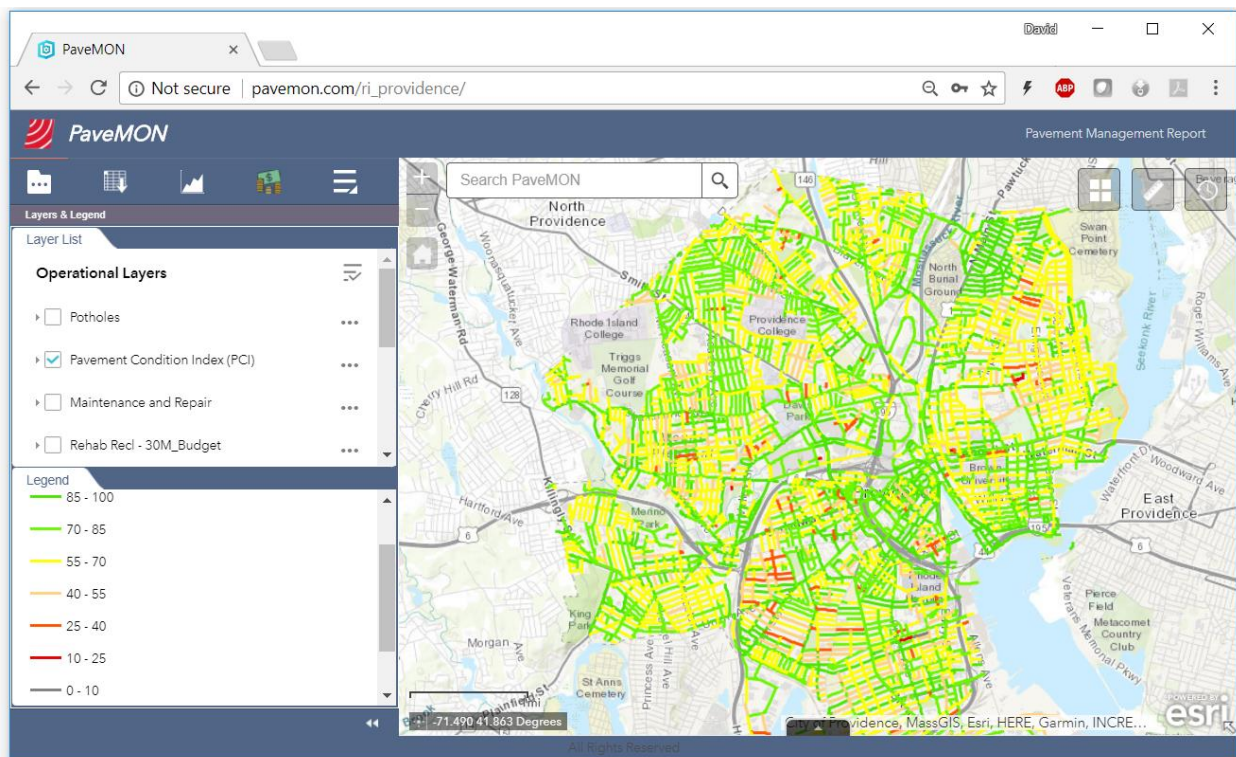


Figure 4. PaveMon screenshot – PCI layer

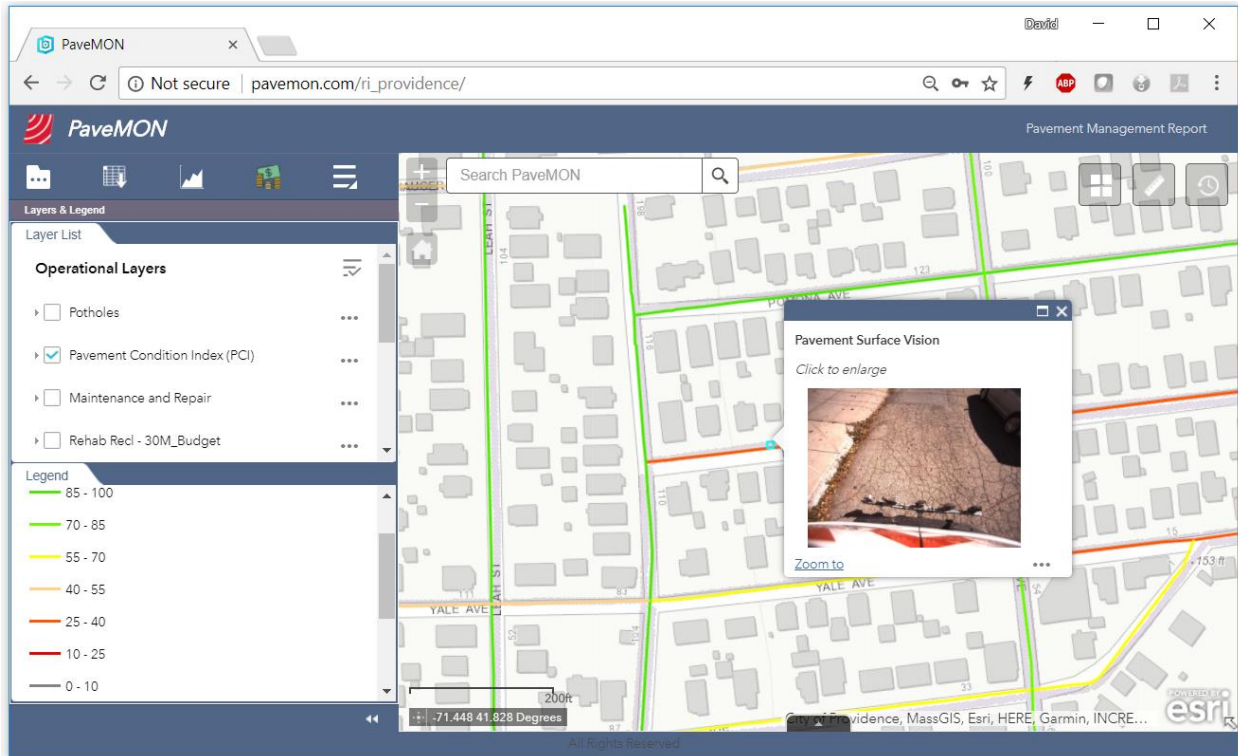


Figure 5. Pavemon screenshot – Imagery for each road

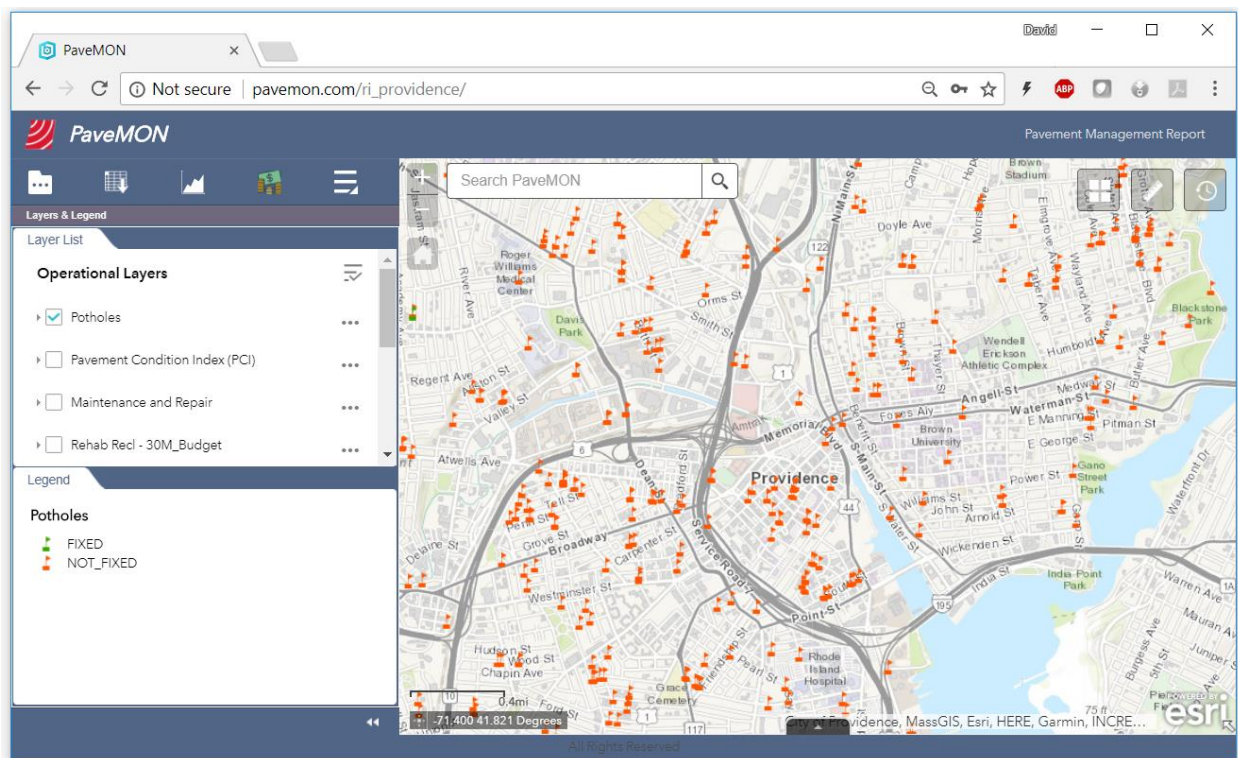


Figure 6. Pavemon screenshot – Pothole detections layer

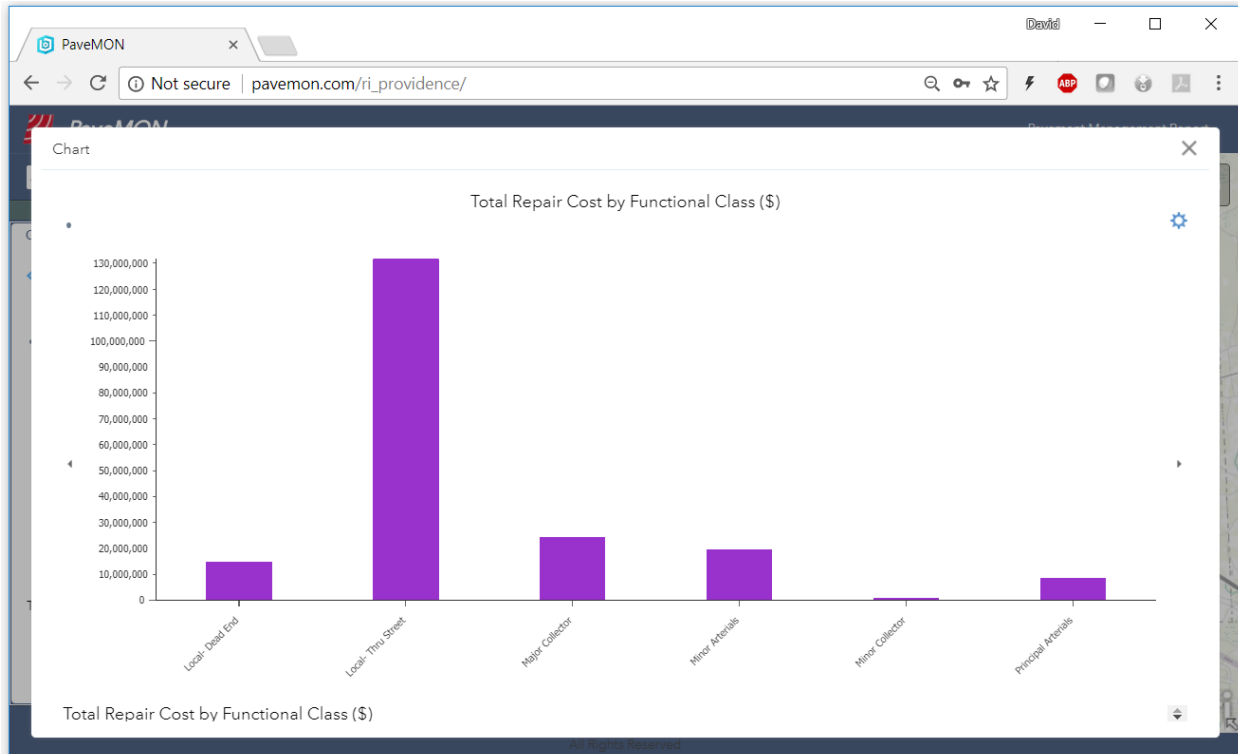


Figure 7. Pavemon screenshot – Statistics for total repair cost by functional class (an example of one type of statistics, many more statistics available)

## 5 STREETSCAN FINDINGS

The findings discussed in this chapter are a small subset of all the statistics and repair work plans that the city can generate using the PaveMon software. The focus of the chapter is to provide several of the major findings that StreetScan's clients typically ask for, as well as findings that were specifically requested by Providence. It is StreetScan's hope that the city staff continues to work with PaveMon and extract more findings that are useful for roadway management. StreetScan is happy to answer any questions and assist with challenges throughout this process.

This chapter is divided into three sections. Section 5.1 discusses StreetScan's findings for the entire city. Section 5.2 discusses findings by ward. And section 5.3 discusses findings by functional class.

### 5.1 FINDINGS FOR ENTIRE CITY

Using methods described in section 4.1, StreetScan determined the PCI for each road in Providence, see Figure 8.



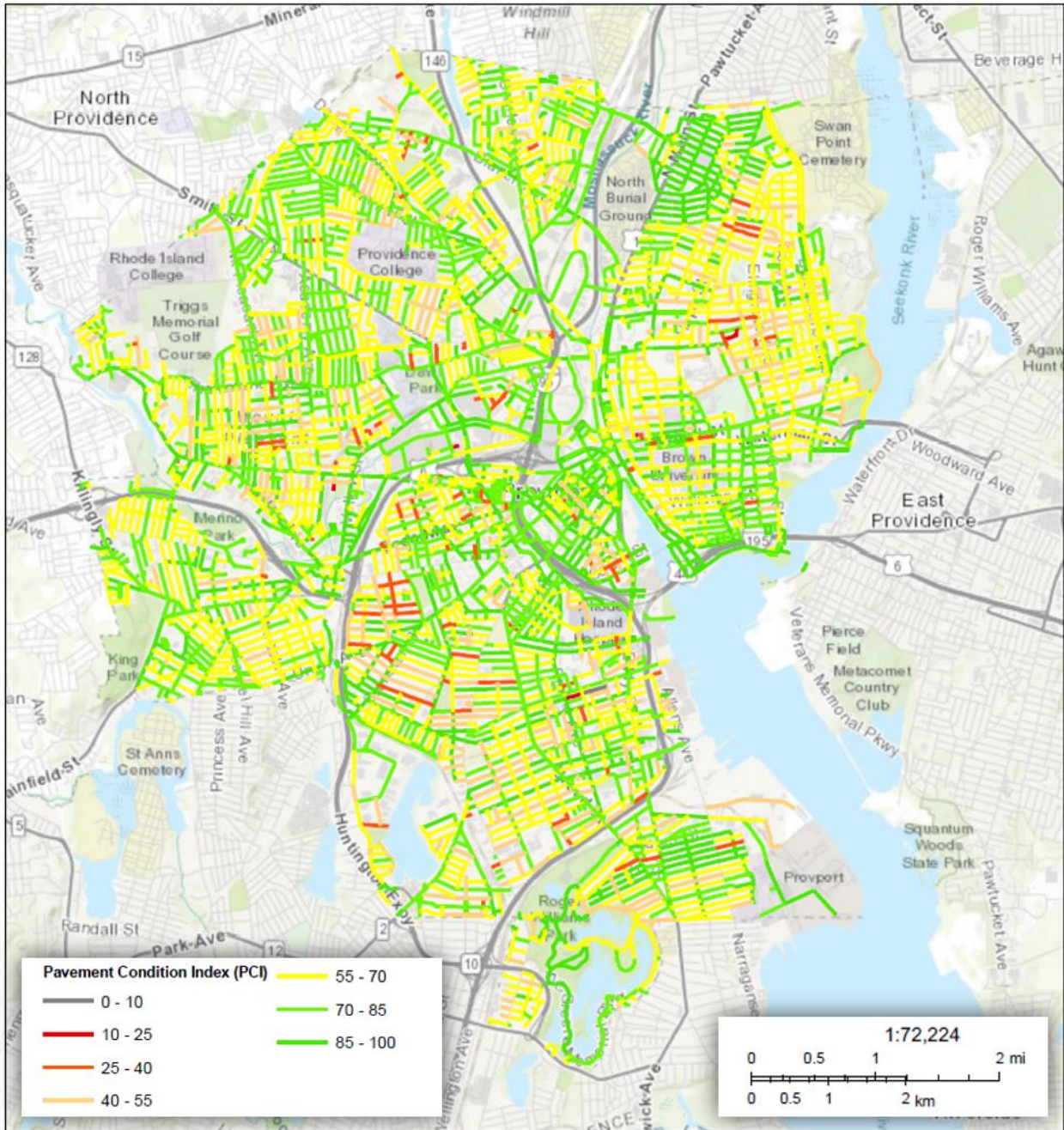


Figure 8. PCI map for Providence, RI

The average PCI for the city is 72.1, which falls into the good category (PCI = 70-85). The distribution of PCI by centerline miles is shown in Figure 9.

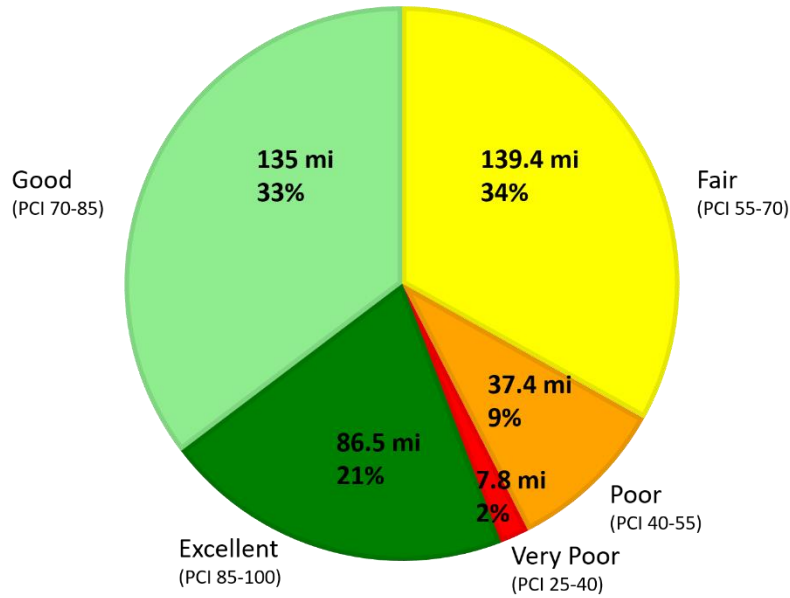


Figure 9. Distribution of PCI by centerline miles

Using methods described in section 4.2, StreetScan made repair suggestions and estimated the cost of repair for each road. The distribution of suggested repairs by centerline miles is shown in Figure 10.

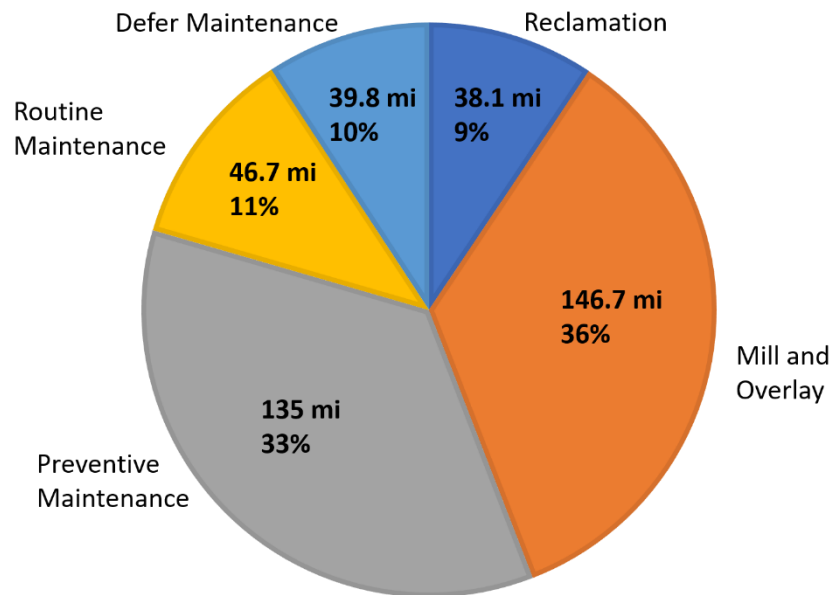


Figure 10. Distribution of repair suggestions by centerline miles

The total cost for each repair method is shown in Figure 11.

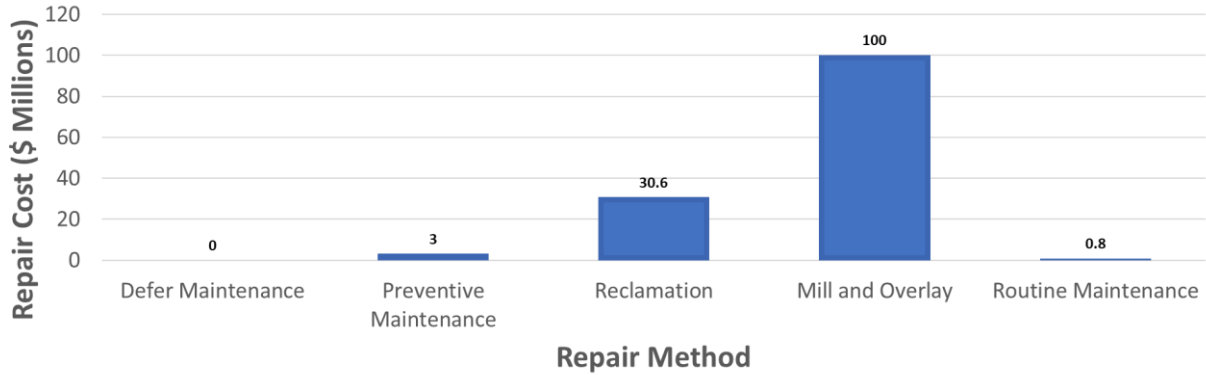


Figure 11. Cost for each repair method

The estimated cost to repair the entire road network at once, to average PCI > 90, is \$134,552,498. A more realistic scenario is for the city to fund repairs at a gradual pace over many years. Using methods described in section 4.3, StreetScan estimated the improvements in PCI that the city should expect to see over five years for several different funding scenarios, see Figure 12.

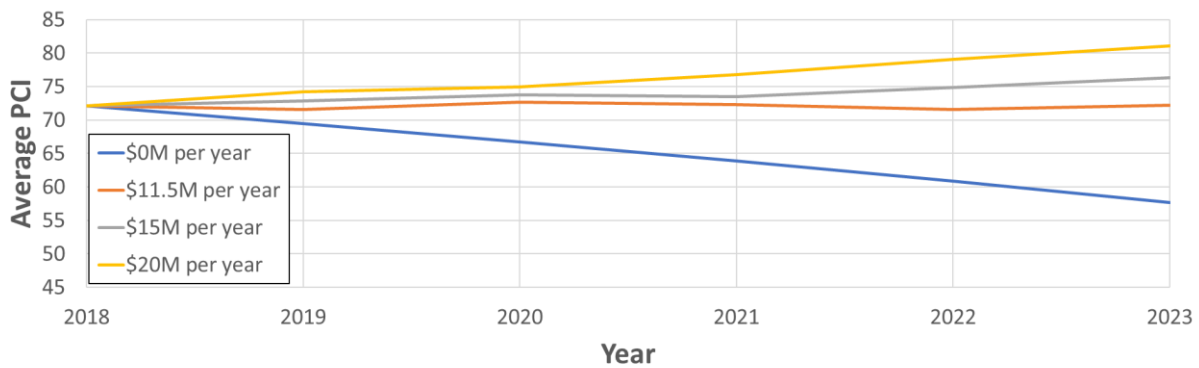


Figure 12. Projected impact of 5-year funding scenarios on Providence’s average PCI

Conclusions from Figure 12 are that the city needs to make an investment of \$11.5 million per year to roughly maintain the current average PCI of 72.1. Investing \$15 million per year will allow the average PCI to increase over the next 5 years, resulting in a 2023 average PCI of 76.

**5.2 FINDINGS BY WARD**

The centerline miles in each ward for each functional class are shown in Figure 13.

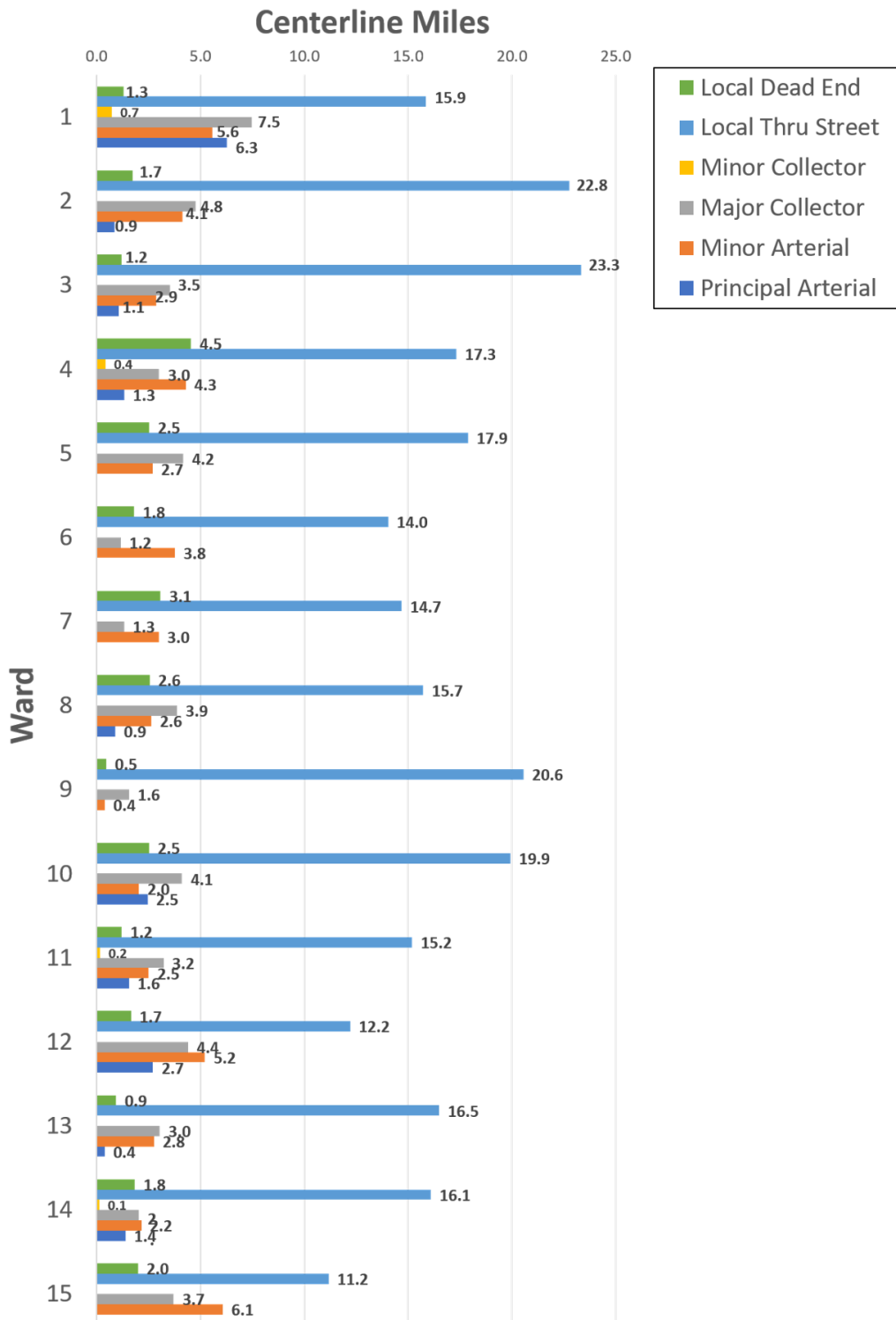


Figure 13. Centerline miles in each ward for each functional class

The total centerline miles in each ward are shown in Figure 14.

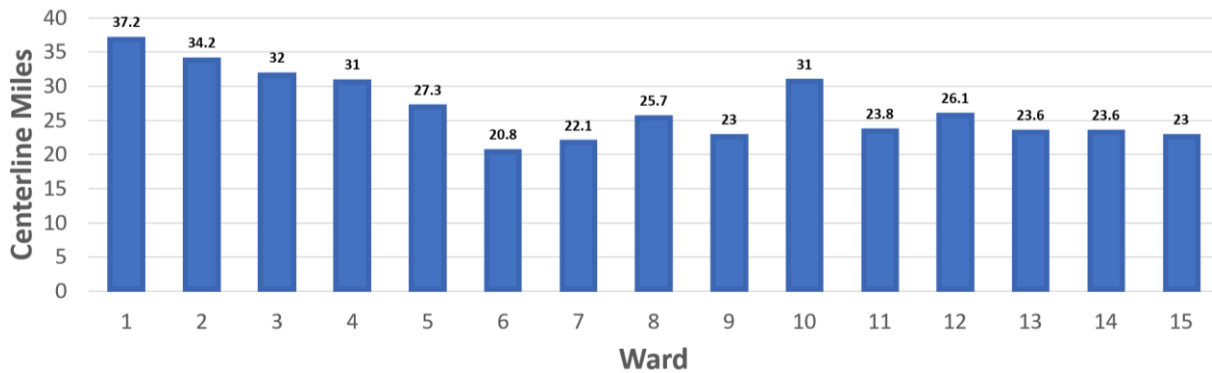


Figure 14. Total centerline miles in each ward

The road area for each ward is shown in Figure 15.

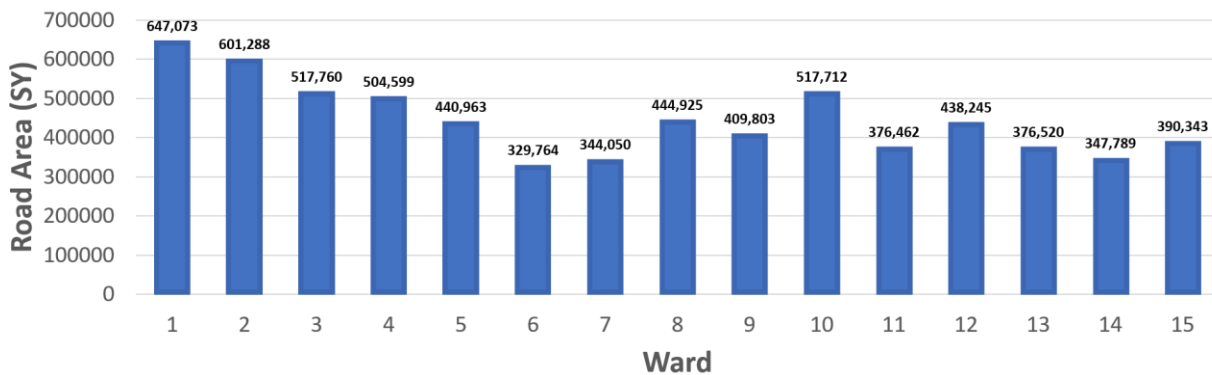


Figure 15. Road area in each ward

The average PCI for each ward is shown in Figure 16. Note that the calculation is weighted based on road lengths.

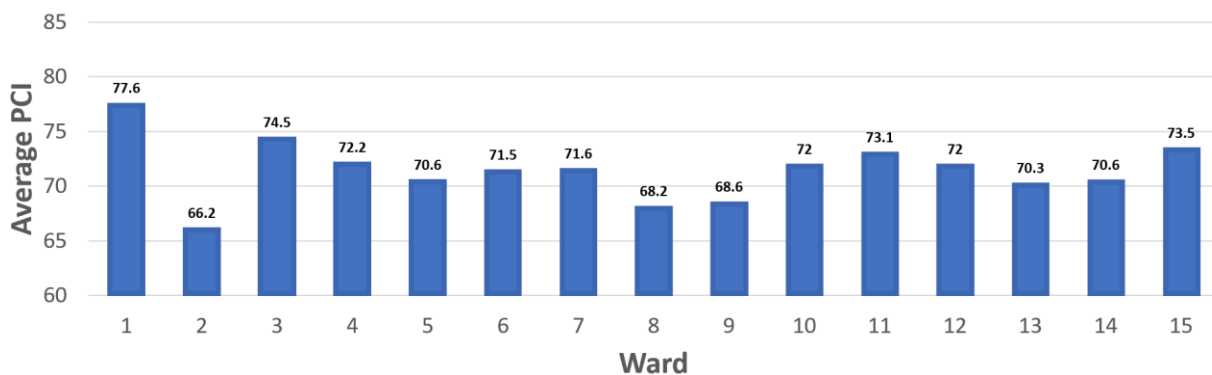


Figure 16. Average PCI for each ward

The repair costs for each ward are shown in Figure 17.

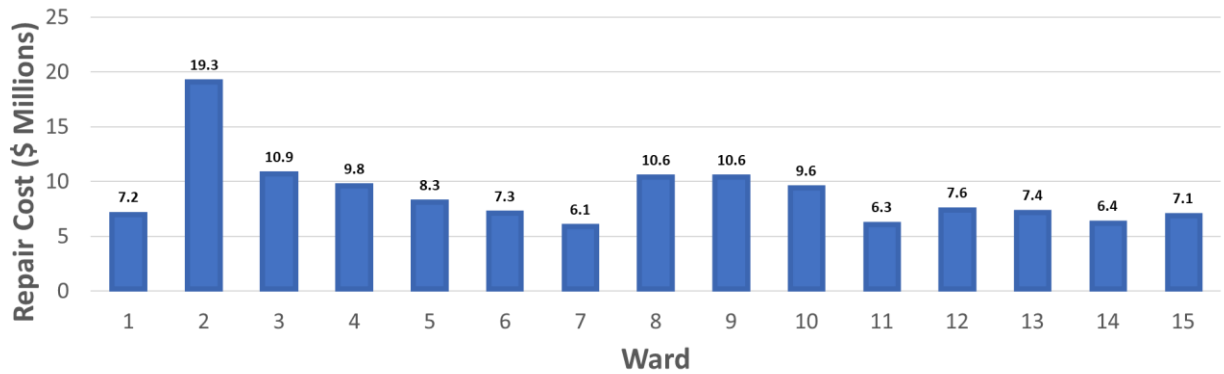


Figure 17. Repair costs for each ward

Findings shown in Figure 13, Figure 14, Figure 15, Figure 16, and Figure 17 are summarized in Table 3.

Table 3. Summary of findings by ward

Ward	Centerline Miles							Road Area (SY)	Average PCI	Repair Cost (\$ millions)
	Loc. Dead	Loc. Thru	Min. Coll.	Maj. Coll.	Min. Art.	Prin. Art.	Total			
1	1.3	15.9	0.7	7.5	5.6	6.3	37.2	647073	77.6	7.2
2	1.7	22.8	0.0	4.8	4.1	0.9	34.2	601288	66.2	19.3
3	1.2	23.3	0.0	3.5	2.9	1.1	32	517760	74.5	10.9
4	4.5	17.3	0.4	3.0	4.3	1.3	31	504599	72.2	9.8
5	2.5	17.9	0.0	4.2	2.7	0.0	27.3	440963	70.6	8.3
6	1.8	14.0	0.0	1.2	3.8	0.0	20.8	329764	71.5	7.3
7	3.1	14.7	0.0	1.3	3.0	0.0	22.1	344050	71.6	6.1
8	2.6	15.7	0.0	3.9	2.6	0.9	25.7	444925	68.2	10.6
9	0.5	20.6	0.0	1.6	0.4	0.0	23	409803	68.6	10.6
10	2.5	19.9	0.0	4.1	2.0	2.5	31	517712	72	9.6
11	1.2	15.2	0.2	3.2	2.5	1.6	23.8	376462	73.1	6.3
12	1.7	12.2	0.0	4.4	5.2	2.7	26.1	438245	72	7.6
13	0.9	16.5	0.0	3.0	2.8	0.4	23.6	376520	70.3	7.4
14	1.8	16.1	0.1	2.0	2.2	1.4	23.6	347789	70.6	6.4
15	2.0	11.2	0.0	3.7	6.1	0.0	23	390343	73.5	7.1

### 5.3 FINDINGS BY FUNCTIONAL CLASS

The total centerline miles in each functional class are shown in Figure 18.

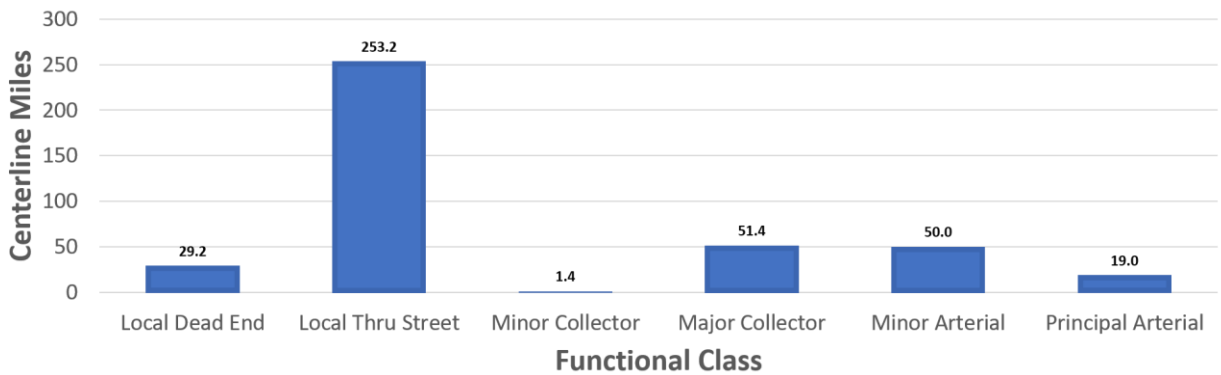


Figure 18. Centerline miles in each functional class

The road area for each functional class is shown in Figure 19.

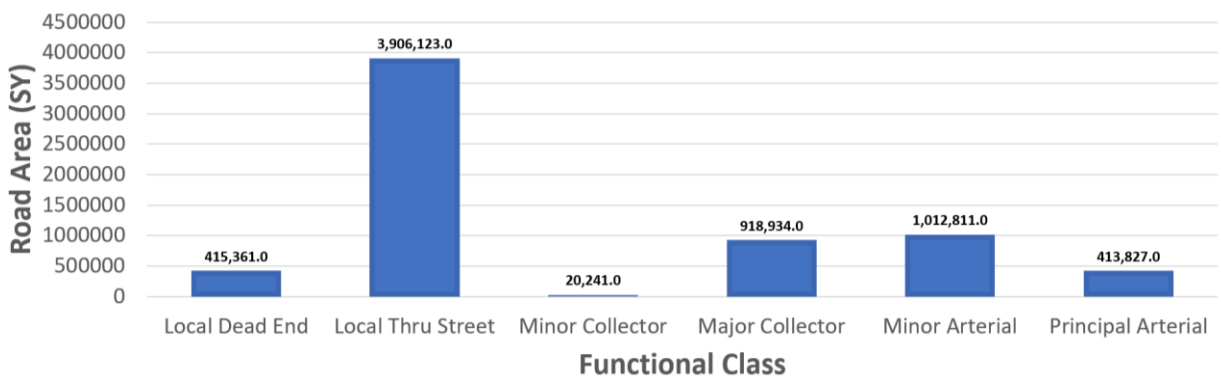


Figure 19. Road area in each functional class

The average PCI for each functional class is shown in Figure 20. Note that the calculation is weighted based on road lengths.

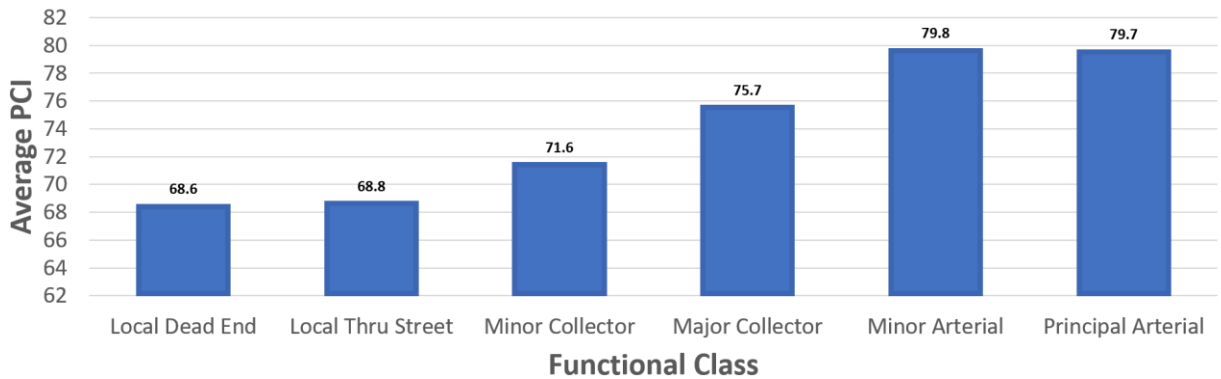


Figure 20. Average PCI for each functional class

The repair costs for each functional class are shown in Figure 21.

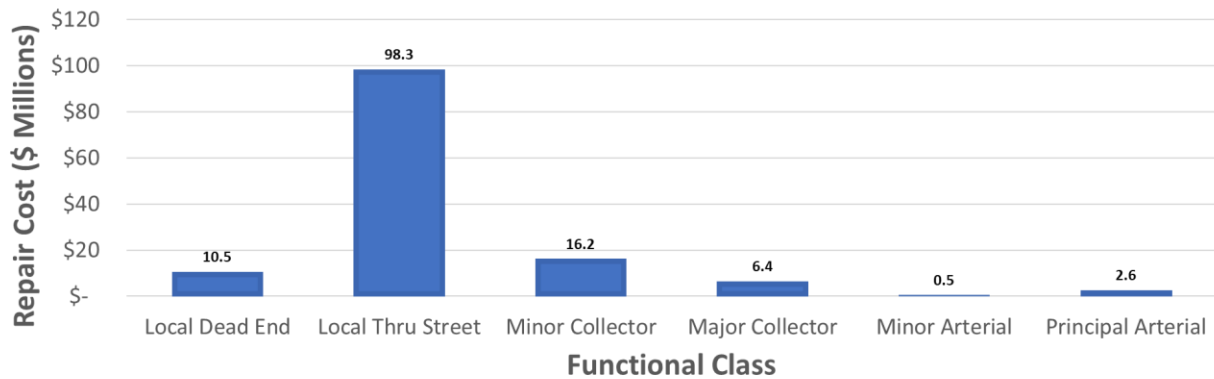


Figure 21. Repair costs for each functional class

Findings shown in Figure 18, Figure 19, Figure 20, and Figure 21 are summarized in Table 4.

Table 4. Summary of findings by functional class

Functional Class	Centerline Miles	Road Area (SY)	Average PCI	Repair Cost (\$ millions)
Local Dead end	29.2	415361	68.6	10.5
Local Thru Street	253.2	3906123	68.8	98.3
Minor Collector	1.4	20241	71.6	16.2
Major Collector	51.4	918934	75.7	6.4
Minor Arterial	50	1012811	79.8	0.5
Principal Arterial	19	413827	79.7	2.6



## 6 REFERENCES

- [1] *ASTM D6433 – 18: Standard Practice for Roads and Parking Lots Pavement Condition Index Surveys*
- [2] <http://www.pavementinteractive.org>
- [3] <http://dpw.lacounty.gov/gmed/lacroads/TreatmentPavement.aspx>

## **STREET LIST**

pavementid	Street Name	From	To	Ward	Ward2	PCI	Functional Classification
7276	A ST	LESTER ST	PERKINS ST	11	NONE	77	Local- Thru Street
8358	A ST	PERKINS ST	RICE ST	11	NONE	55	Local- Thru Street
7277	ABBOTT PARK PL	WEYBOSSET ST (N)	WEYBOSSET ST (S)	1	NONE	93	Local- Thru Street
7769	ABBOTT ST	KNOWLES ST	CAMP ST	3	NONE	67	Local- Thru Street
7278	ABBOTT ST	N MAIN ST	KNOWLES ST	3	NONE	69	Local- Thru Street
6597	ABBOTTSFORD CT	FREEMAN PK	HAZARD AV	3	NONE	70	Local- Thru Street
8230	ABE CT	FILLMORE ST	DEAD END	12	NONE	55	Local- Dead End
8376	ABORN ST	WESTMINSTER ST	WASHINGTON ST	1	NONE	60	Local- Thru Street
8299	ABRAM ST	BRANCH AVE	WINCHESTER ST	14	NONE	33	Local- Thru Street
25361	ACADEMY AVE	ATWELLS AV	NEWARK ST	6	15	69	Major Collector
8202	ACADEMY AVE	CHALKSTONE AV	SMITH ST	5	NONE	80	Major Collector
25547	ACADEMY AVE	DOVER ST	CHALKSTONE AV	6	NONE	97	Major Collector
8203	ACADEMY AVE	EATON ST	MINK RD	14	NONE	75	Local- Thru Street
25364	ACADEMY AVE	MAPLEHURST AV	REGENT AV	6	NONE	67	Major Collector
25363	ACADEMY AVE	NEWARK ST	MAPLEHURST AV	6	12	75	Major Collector
25546	ACADEMY AVE	REGENT AVE	DOVER ST	6	NONE	60	Major Collector
8594	ACADEMY AVE	SMITH ST	EATON ST	14	NONE	76	Local- Thru Street
6886	ACCESS RD	NIANTIC AV	DEAD END	8	NONE	26	Local- Dead End
25565	ACORN ST (N)	KINSLEY AV	HARRIS AV	15	12	73	Major Collector
25564	ACORN ST (N)	PROMENADE ST	KINSLEY AV	15	12	73	Major Collector
7279	ACORN ST (S)	SPRUCE ST	ATWELLS AV	13	NONE	64	Local- Thru Street
9372	ACTINIA ST	SISSON ST	RUSHMORE AV	6	NONE	71	Local- Thru Street
9373	ADA AVE	RUSHMORE AV	HILLCREST AV	6	NONE	61	Local- Thru Street
9930	ADAMS ST	PIEDMONT ST	MARCELLO ST	13	NONE	77	Local- Thru Street
490	ADDEO ST	EVA ST	END	14	NONE	84	Local- Dead End
7281	ADDEO ST	VEAZIE ST	DEAD END	14	NONE	72	Local- Dead End
8006	ADDISON PL	AMHERST ST	DEAD END (GATE)	15	NONE	60	Local- Dead End
6888	ADELAIDE AVE (E)	BROAD ST	ELMWOOD AV	9	NONE	62	Major Collector
7130	ADELAIDE AVE (E)	ELMWOOD AV	RESERVOIR AV	8	NONE	88	Major Collector
6887	ADELAIDE AVE (W)	DOWNING ST	CRESCENT ST	8	NONE	90	Local- Thru Street
6598	ADELPHI AVE	TABER AV	WAYLAND AV	2	NONE	75	Local- Thru Street
7282	ADIE ST	ENTERPRISE RO	BRADFORD ST	13	NONE	74	Local- Thru Street
7858	ADMIRAL ST	DOUGLAS AV	N PROVIDENCE TOWN LINE	14	NONE	83	Minor Arterials
7856	ADMIRAL ST	FILLMORE ST	DOUGLAS AV	4	NONE	90	Minor Arterials
8321	ADMIRAL ST	WHIPPLE ST	FILLMORE ST	4	12	75	Minor Arterials
8322	ADMIRAL ST (EB)	WHIPPLE ST	CHARLES ST	4	NONE	75	Minor Arterials
7283	ADMIRAL ST (WB)	CHARLES ST	WHIPPLE ST	4	NONE	83	Minor Arterials
8620	ADRIAN HALL WAY	WASHINGTON ST	FOUNTAIN ST	1	NONE	65	Local- Thru Street
7284	AFRICA ST	DE PASQUALE AV	AMERICA ST	13	NONE	40	Local- Thru Street
9362	AGNES ST	MAGNOLIA ST	DIKE ST	15	NONE	98	Local- Thru Street
7285	AINSWORTH ST	DOUGLAS AV	CAXTON ST	4	NONE	55	Local- Thru Street
8977	ALABAMA AVE	MICHIGAN AV	NARRAGANSETT BV	10	NONE	47	Local- Thru Street
8915	ALABAMA AVE	NARRAGANSETT BV	MONTGOMERY AV	10	NONE	68	Local- Thru Street
6889	ALASKA ST	DEAD END	LANGDON ST	4	NONE	74	Local- Dead End

pavementid	Street Name	From	To	Ward	Ward2	PCI	Functional Classification
8577	ALBERT ST	SHEFFIELD AVE	TOWNLIN	5	NONE	72	Local- Thru Street
7837	ALBRO ST	192' W OF FEDERAL ST	FEDERAL ST	13	NONE	97	Local- Thru Street
7286	ALBRO ST	ATWELLS AV	192' W OF FEDERAL ST	13	NONE	97	Local- Thru Street
8007	ALDEN ST	SAMOSET AV	VICTORIA ST	5	NONE	69	Local- Thru Street
9374	ALDINE ST	ALMIRA AV	CHALKSTONE AV	6	5	52	Local- Thru Street
9077	ALDRICH ST	EDDY ST	BROAD ST	10	NONE	78	Major Collector
8773	ALDRICH TER	SAVOY ST	DEAD END	3	NONE	58	Local- Dead End
8591	ALEPPO ST	550' W OF MANTON AVE	PELHAM ST	15	NONE	82	Local- Thru Street
8008	ALEPPO ST	MANTON ST	550' W OF MANTON AVE	15	NONE	82	Local- Thru Street
8592	ALEPPO ST	PELHAM ST	BOSWORTH ST	15	NONE	91	Local- Dead End
6890	ALEXANDER ST	DEAD END	ROUNDS AV	8	NONE	44	Local- Dead End
7116	ALEXANDER ST	ROUNDS AV	SINCLAIR AV	8	NONE	75	Local- Thru Street
7117	ALEXANDER ST	SINCLAIR AV	JOHNSTON TOWN LINE	8	NONE	68	Local- Thru Street
6599	ALFRED STONE RD	BLACKSTONE BV	PAWTUCKET TOWN LINE	2	NONE	85	Major Collector
6891	ALGER AVE (N)	NORTH DEAD END	SOUTH DEAD END	8	NONE	69	Local- Thru Street
9118	ALGER AVE (S)	HAMLIN ST	125' N OF HAMLIN ST	8	NONE	65	Local- Thru Street
6892	ALGONQUIN ST	DOWNING ST	CRESCENT ST	8	NONE	59	Local- Thru Street
7287	ALICANT ST	DOUGLAS AV	VETO ST	14	NONE	74	Local- Thru Street
7851	ALICANT ST	VETO ST	GRAPE ST	14	NONE	71	Local- Thru Street
8178	ALLSTON ST	HAROLD ST	WOLCOTT ST	12	NONE	73	Local- Thru Street
8009	ALLSTON ST	RILL ST	HAROLD ST	12	NONE	66	Local- Thru Street
7288	ALMA ST	CANDICE ST	PEKIN ST	12	NONE	66	Local- Thru Street
25403	ALMIRA AVE	IMERA AV	LUCY ST	6	NONE	91	Local- Thru Street
25404	ALMIRA AVE	LUCY ST	ALDINE ST	6	5	99	Local- Thru Street
25090	ALMY ST	BROADWAY	PENN ST	13	NONE	94	Local- Thru Street
25089	ALMY ST	PENN ST	GESLER ST	13	NONE	30	Local- Thru Street
7289	ALMY ST	WESTMINSTER ST	BROADWAY	13	NONE	71	Local- Thru Street
7290	ALPHONSO ST	JANES ST	RHODES ST	11	NONE	69	Local- Thru Street
9505	ALPINE ST	PLEASANT ST	DEAD END	3	NONE	70	Local- Dead End
7888	ALTHEA ST	722' W OF DEXTER ST	CRANSTON ST	8	NONE	56	Local- Thru Street
25326	ALTHEA ST	79' W OF ELLERY ST	ELLERY ST	13	NONE	95	Local- Thru Street
25325	ALTHEA ST	CRANSTON ST	ELLERY ST	8	11	42	Local- Thru Street
7291	ALTHEA ST	DEXTER ST	722' W OF DEXTER ST	8	NONE	56	Local- Thru Street
7890	ALTHEA ST	ELLERY ST	SERVICE RD	13	NONE	57	Local- Thru Street
9377	ALTO ST	POCUSSET AV	CRANSTON TOWN LINE	7	NONE	77	Local- Thru Street
8774	ALTON RD	UPTON AV	CUL-DE-SAC LOOP	2	NONE	97	Local- Dead End
25426	ALTON ST	REGENT AV	ANDEM ST	6	NONE	74	Local- Thru Street
25425	ALTON ST	WISDOM AV	REGENT AV	6	12	79	Local- Thru Street
6784	ALUMNI AVE (E)	WEYMOUTH ST	ARLINGTON AV	2	NONE	61	Local- Thru Street
6600	ALUMNI AVE (W)	HOPE ST	MORRIS AVE	2	NONE	52	Local- Thru Street
9410	ALVERSON AVE	PLAINFIELD ST	HARTFORD AV	7	NONE	71	Local- Thru Street
9876	ALVES ST	BENEFIT ST	TRAVERSE ST	1	NONE	88	Local- Thru Street
9877	ALVES WAY	TRAVERSE ST	BROOK ST	1	NONE	70	Local- Thru Street
6893	ALVIN ST	DOWNING ST	CRESCENT ST	8	NONE	66	Local- Thru Street

pavementid	Street Name	From	To	Ward	Ward2	PCI	Functional Classification
6894	AMANDA WAY	WOODWARD RD	CUL-DE-SAC	4	NONE	56	Local- Dead End
7990	AMBROSE ST	CHALKSTONE AV	VICTOR ST	12	NONE	30	Local- Thru Street
7292	AMBROSE ST	DEAD END (PARKING LOT)	CHALKSTONE AV	12	NONE	48	Local- Dead End
7293	AMERICA ST	ATWELLS AV	BROAD ST	13	NONE	63	Local- Thru Street
7294	AMES ST	ATWELLS AV	SPRUCE ST	13	NONE	69	Local- Thru Street
9135	AMHERST ST	40' W OF POPE ST	JOSLIN ST	6	15	65	Local- Thru Street
9136	AMHERST ST	JOSLIN ST	PUTNAM ST	6	15	67	Local- Thru Street
9378	AMHERST ST	MANTON AV	40' W OF POPE ST	6	15	66	Local- Thru Street
9240	AMHERST ST	PUTNAM ST	BOWDOIN ST	15	NONE	64	Local- Thru Street
9242	AMHERST ST	VALLEY ST	ADDISON PL	15	NONE	73	Local- Thru Street
9379	AMITY ST	ACADEMY AV	PEMBERTON ST	6	NONE	48	Local- Thru Street
6896	AMORY ST	LEDGE ST	BISMARK ST	4	NONE	65	Local- Thru Street
9380	AMSTERDAM ST	STEBEN ST	DEAD END	6	NONE	79	Local- Dead End
6601	AMY ST	IVES ST	GANO ST	1	NONE	67	Local- Thru Street
9662	ANCHOR ST	APPIAN ST	GLASGOW ST	4	NONE	53	Local- Thru Street
9663	ANCHOR ST	GLASGOW ST	DEAD END	4	14	68	Local- Dead End
8011	ANDEM ST	BERGENS ST	CANTON ST	6	NONE	77	Local- Thru Street
8134	ANDEM ST	CANTON ST	ACADEMY AV	6	NONE	77	Local- Thru Street
9381	ANDERSON ST	CURTIS ST	MANTON AV	15	NONE	66	Local- Thru Street
8279	ANDREWS ST	BROADWAY	GROVE ST	13	NONE	65	Local- Thru Street
6897	ANDY ST	VEAZIE ST	WILD ST	4	NONE	88	Local- Thru Street
6602	ANGELL CT	ANGELL ST	CUL-DE-SAC LOOP	2	NONE	82	Local- Dead End
8454	ANGELL ST	100' W OF RIVER DR	RIVER DR	1	2	88	Local- Thru Street
6799	ANGELL ST	BENEFIT ST	PROSPECT ST	2	NONE	75	Principal Arterials
8456	ANGELL ST	BROWN ST	THAYER ST	2	NONE	86	Principal Arterials
6603	ANGELL ST	BUTLER AV	100' W OF RIVER DR	1	2	67	Local- Thru Street
25244	ANGELL ST	GOVERNOR ST	TABER AV	1	2	75	Principal Arterials
8455	ANGELL ST	HOPE ST	GOVERNOR ST	1	2	73	Principal Arterials
6800	ANGELL ST	PROSPECT ST	BROWN ST	2	NONE	89	Principal Arterials
25245	ANGELL ST	TABER AV	WAYLAND AV	1	2	72	Minor Arterials
8457	ANGELL ST	THAYER ST	HOPE ST	1	2	85	Principal Arterials
6798	ANGELL ST	WAYLAND AV	BUTLER AV	1	2	77	Local- Thru Street
7192	ANN ST	GEORGE M COHAN MEM	WICKENDEN ST	1	NONE	80	Local- Thru Street
7296	ANNIE ST	ADMIRAL ST	SANDRINGHAM AV	14	NONE	50	Local- Thru Street
6898	ANSEL AVE	LOUIS AV	RESERVOIR AV	8	NONE	59	Local- Thru Street
25204	ANTHONY AVE	AVON ST	SALVATI WAY	8	NONE	89	Local- Thru Street
6899	ANTHONY AVE	CALHOUN AV	CRANSTON ST	8	NONE	59	Local- Thru Street
7040	ANTHONY AVE	CRANSTON ST	AVON ST	8	NONE	89	Local- Thru Street
7297	APPIAN ST	HAWKINS ST	CORINA ST	4	NONE	90	Local- Thru Street
8972	APPLEGATE LN	EDDY ST	RUGBY ST	10	NONE	80	Local- Thru Street
500	APPLEGATE LN	RUGBY ST	OCEAN ST (S)	10	NONE	84	Local- Thru Street
9382	APPLETON ST	DELANE ST	JULIAN ST	15	NONE	70	Local- Thru Street
7298	APRIL CT	SMITH ST	SHARON ST	14	NONE	75	Local- Thru Street
8699	ARBOR DR	SMITH ST	WYNDHAM AV	5	NONE	69	Local- Thru Street

pavementid	Street Name	From	To	Ward	Ward2	PCI	Functional Classification
7299	ARCADE ST	WESTMINSTER ST	KENNEDY PZ	1	NONE	80	Local- Thru Street
7300	ARCH ST	GILMORE ST	ELMWOOD AV	11	NONE	67	Local- Thru Street
7301	ARDMORE AVE	SMITH ST	LOTUS PL	5	NONE	71	Local- Thru Street
8362	ARDOENE ST	LOUIS AVE	RESERVOIR AVE	8	NONE	56	Local- Thru Street
9128	ARDWICK ST	FRUIT HILL AV	WOONASQUATUCKET AV	5	NONE	64	Local- Thru Street
1	ARGOL ST	PAWTUCKET TOWN LINE	DEAD END	4	NONE	60	Local- Dead End
6900	ARGOL ST	PAWTUCKET TOWN LINE	DEAD END	4	NONE	64	Local- Thru Street
8012	ARLINE ST	CALVERLEY ST	OKIE ST	12	NONE	33	Local- Thru Street
6604	ARLINGTON AVE	ANGELL ST	LLOYD AV	2	NONE	81	Local- Thru Street
6786	ARLINGTON AVE	BARBERRY HI	FREEMAN PY	3	NONE	36	Local- Thru Street
25475	ARLINGTON AVE	LAUREL AV	OLNEY ST	2	3	40	Local- Thru Street
25473	ARLINGTON AVE	LLOYD AV	LAUREL AV	2	NONE	42	Local- Thru Street
25476	ARLINGTON AVE	OLNEY ST	BARBERRY HI	3	NONE	37	Local- Thru Street
9207	ARLINGTON AVE	ACADEMY AV	CARLETON ST	6	NONE	65	Local- Thru Street
7193	ARMSTRONG AVE	BROOK ST	EAST ST	1	NONE	77	Local- Thru Street
7194	ARNOLD ST	BENEFIT ST	BROOK ST	1	NONE	78	Local- Thru Street
8445	ARNOLD ST	BROOK ST	HOPE ST	1	NONE	77	Local- Thru Street
7270	ARNOLD ST	HOPE ST	GOVERNOR ST	1	NONE	88	Local- Thru Street
6901	ASCHAM ST	HAWKINS ST	LUNA ST	4	NONE	67	Local- Thru Street
8315	ASHBURTON ST	254' N OF CHARLES ST (S)	CHARLES ST (SOUTH)	12	NONE	77	Principal Arterials
6605	ASHBURTON ST	CHARLES ST (NORTH)	254' N OF CHARLES ST (S)	12	NONE	77	Principal Arterials
9102	ASHMONT ST	EDDY ST	OCEAN ST	10	NONE	70	Local- Thru Street
7095	ASHTON ST	SILVER SPRING ST	LUNA ST	4	NONE	74	Local- Thru Street
8775	ASTRAL AVE	SESSIONS ST	DEAD END	2	NONE	66	Local- Dead End
8570	ATILA ST	MARIA AVE	DEAD END	7	NONE	69	Local- Dead End
412	ATKINS ST	REGENT AVE	END	6	NONE	69	Local- Dead End
6902	ATLANTIC AVE	BROAD ST	MELROSE ST	9	NONE	85	Local- Thru Street
7126	ATLANTIC AVE	ELMWOOD AV	RESERVOIR AV	8	NONE	97	Major Collector
7125	ATLANTIC AVE	MELROSE ST	ELMWOOD AV	9	NONE	45	Local- Thru Street
7302	ATLAS ST	DOUGLAS AS	DEAD END	14	NONE	43	Local- Dead End
9855	ATWELLS AVE	100' E OF PARNELL ST	MANTON AV	6	NONE	85	Minor Arterials
8402	ATWELLS AVE	125' W OF KNIGHT ST	200' W OF KNIGHT ST	13	NONE	87	Minor Arterials
25339	ATWELLS AVE	131' E OF SERVICE RD NO 8	I 95	1	NONE	89	Minor Arterials
25375	ATWELLS AVE	200' W OF KNIGHT ST	125'W OF KNIGHT ST	13	NONE	96	Minor Arterials
8404	ATWELLS AVE	500' W OF KNIGHT ST	EAGLE ST	15	NONE	86	Minor Arterials
9860	ATWELLS AVE	BRADFORD ST	KNIGHT ST	13	NONE	80	Minor Arterials
8013	ATWELLS AVE	BROADWAY	131' E OF SERVICE RD NO 8	1	NONE	91	Minor Arterials
8207	ATWELLS AVE	EAGLE ST	VALLEY ST	15	NONE	89	Minor Arterials
25340	ATWELLS AVE	I 95	139' W OF SERVICE RD #7	13	NONE	80	Minor Arterials
9854	ATWELLS AVE	PUTNAM ST	100' E OF PARNELL ST	6	NONE	72	Minor Arterials
8405	ATWELLS AVE	VALLEY ST	PUTNAM ST	15	NONE	86	Minor Arterials
304	ATWOOD ST	WALLACE ST	END	15	NONE	65	Local- Dead End
9273	ATWOOD ST (N)	PLAINFIELD ST	MAGNOLIA ST	15	NONE	63	Local- Thru Street
9208	ATWOOD ST (S)	WALLACE ST	UNION AV	15	NONE	64	Local- Thru Street

pavementid	Street Name	From	To	Ward	Ward2	PCI	Functional Classification
9442	AUDREY ST	DELAINE ST	BOWDOIN ST	15	NONE	59	Major Collector
7303	AUDUBON AVE	SMITH ST	N PROVIDENCE TOWN LINE	5	NONE	62	Local- Thru Street
7304	AUGUST ST	DOUGLAS AVE	DEAD END	14	NONE	78	Local- Dead End
7305	AUGUSTA ST	DURHAM ST	SEAMANS ST	14	NONE	58	Local- Thru Street
9411	AURELIA DR	LECIA DR	NEUTACONKANUT RD	7	NONE	72	Local- Thru Street
9737	AURORA ST	HAROLD ST	RILL ST	12	NONE	56	Local- Thru Street
9736	AURORA ST	RIVER AV	HAROLD ST	12	NONE	60	Local- Thru Street
9038	AUTUMN ST	RUGBY ST	EDDY ST	10	NONE	47	Local- Thru Street
6903	AVENTINE AVE	GREELEY ST	PAUL ST (W)	4	NONE	65	Local- Thru Street
7306	AVON ST	ANTHONY AV	BUFFALO CT	8	NONE	69	Local- Thru Street
8015	AYRAULT ST	RAYMOND ST	CHALKSTONE AV	12	NONE	78	Local- Thru Street
8177	AYRAULT ST (Y-INT)	AYRAULT ST	RAYMOND ST	12	NONE	78	Local- Thru Street
9013	BABCOCK ST	66' E OF VERNDALE AVE	MILLER AV	9	NONE	59	Local- Thru Street
9104	BABCOCK ST	BROAD ST	66' E OF VERNDALE AVE	9	NONE	89	Local- Thru Street
7307	BADGER RD	HILLVIEW ST	SHARON ST	14	NONE	80	Local- Thru Street
9124	BAFFIN CT	THURBERS AVE	DEAD END	10	NONE	90	Local- Dead End
7308	BAGALIA DR	JOSEPH ST	LUBEC ST	14	NONE	69	Local- Thru Street
493	BAILEY BLVD	OCONNOR ST	BROAD ST	10	NONE	82	Local- Thru Street
9209	BAILEY CT	CHAFEE ST	DEAD END	15	NONE	30	Local- Dead End
7309	BAINBRIDGE AVE	BROADWAY	WESTMINSTER ST	13	NONE	66	Local- Thru Street
8907	BAKER ST	ALLENS AV	EDDY ST	10	NONE	77	Local- Thru Street
8865	BAKER ST	EDDY ST	BROAD ST	10	NONE	68	Local- Thru Street
7310	BALCOM ST	SACKETT ST	DEAD END	9	NONE	75	Local- Dead End
7311	BALDWIN CT	SUPERIOR ST	DEAD END	11	NONE	86	Local- Dead End
7312	BALMORAL AVE	RIVER RD	DEAD END	14	NONE	73	Local- Dead End
9915	BALTIMORE ST	CORTEZ RD	DEAD END	6	5	51	Local- Dead End
9914	BALTIMORE ST	MANTON AV	CORTEZ RD	6	5	65	Local- Dead End
8776	BALTON RD	ROCHAMBEAU AV	INTERVALE RD	2	NONE	60	Local- Thru Street
9150	BANCROFT ST	MAQGNOLIA ST	STERLING AV	15	NONE	69	Local- Thru Street
9211	BANCROFT ST	POCASSET AV	MAGNOLIA ST	15	NONE	67	Local- Thru Street
9214	BARBARA ST	MELISSA ST	PONAGANSET AV	7	NONE	66	Local- Thru Street
9212	BARBARA ST	MIDDLETON ST	MELISSA ST	7	NONE	65	Local- Thru Street
6606	BARBERRY HILL	ARLINGTON AV	FREEMAN PK	3	NONE	25	Local- Thru Street
8777	BARBOUR DR	WRISTON DR	FAUNCE DR	2	NONE	70	Local- Thru Street
9232	BARDEN ST	PONAGANSETT AV	MELISSA ST	7	NONE	62	Local- Thru Street
37313	BARKER ST	DEAD END	ATWELLS AV	13	NONE	75	Local- Dead End
7313	BARKER ST	FEDERAL ST	ATWELLS AV	13	NONE	30	Local- Thru Street
7195	BARNES ST	PROSPECT ST	HOPE ST	2	NONE	68	Local- Thru Street
508	BARONE CT	LEO AVE	END	4	NONE	85	Local- Dead End
9412	BARROWS ST	PLAINFIELD ST	POCASSET AV	7	NONE	63	Local- Thru Street
8016	BARRY RD	HARTFORD AV	HEATH ST	7	NONE	77	Local- Thru Street
9233	BARSTOW ST	VALLEY ST	DEAD END	15	NONE	47	Local- Dead End
9105	BARTLETT AVE	CITY LINE	F C GREEN MEMORIAL BLVD	9	NONE	66	Local- Thru Street
7314	BARTON ST	BROADWAY	WESTMINSTER ST	13	NONE	62	Minor Arterials

pavementid	Street Name	From	To	Ward	Ward2	PCI	Functional Classification
7784	BASSETT ST	CHESTNUT ST	HOSPITAL ST	1	NONE	68	Local- Thru Street
424	BASSETT ST	CLIFFORD ST	E FRANKLIN ST	1	NONE	90	Local- Thru Street
7785	BASSETT ST	HOSPITAL ST	CLIFFORD ST	1	NONE	48	Local- Thru Street
7315	BASSETT ST	SHIP ST	CHESTNUT ST	1	NONE	98	Local- Thru Street
287	BASSI LN	HERBERT ST	END	5	NONE	82	Local- Dead End
286	BASSI LN	ROWLEY ST	END	5	NONE	39	Local- Dead End
8165	BASSWOOD AVE	HOMEFIELD AV	SHEFFIELD AV	5	NONE	51	Local- Thru Street
8017	BASSWOOD AVE	MT PLEASANT AV	HOMEFIELD AV	5	NONE	55	Local- Thru Street
6904	BATCHELLER AVE	ARGOL ST	SILVER SPRING ST	4	NONE	74	Local- Thru Street
8182	BATH ST (N)	OKIE ST	ORMS ST	12	NONE	68	Major Collector
8183	BATH ST (N)	ORMS ST	CHALKSTONE AV	12	NONE	77	Local- Thru Street
8536	BATH ST (N)	PROMENADE ST	OKIE ST	12	NONE	74	Major Collector
8018	BATH ST (S)	KINSLEY AVE	PROMENADE ST	12	NONE	78	Minor Arterials
7316	BATTEY ST	BROADWAY	CARPENTER ST	13	NONE	97	Local- Thru Street
7940	BATTEY ST	CARPENTER ST	W FOUNTAIN ST	13	NONE	94	Local- Thru Street
7941	BATTEY ST	W FOUNTAIN ST	WESTMINSTER ST	13	NONE	89	Local- Thru Street
25387	BAXTER ST	REYNOLDS AV	REYNOLDS AV (W)	10	11	69	Local- Thru Street
25388	BAXTER ST	REYNOLDS AV (W)	OXFORD ST	10	NONE	51	Local- Thru Street
9580	BAXTER ST	SARATOGA ST	REYNOLDS AV	11	NONE	71	Local- Thru Street
8928	BAY ST (W)	EDDY ST	DEAD END	10	NONE	58	Local- Dead End
25060	BAYARD ST	250' W OF HOPE ST	HOPE ST	3	NONE	95	Local- Thru Street
8778	BAYARD ST	BURLINGTON ST	LAURISTON ST	3	NONE	100	Local- Thru Street
25104	BAYARD ST	FOURTH ST	SIXTH ST	3	NONE	66	Local- Thru Street
25103	BAYARD ST	LAURISTON ST	FOURTH ST	3	NONE	93	Local- Thru Street
25061	BAYARD ST	SIXTH ST	250' W OF HOPE ST	3	NONE	57	Local- Thru Street
8861	BEACHMONT AVE	EDGEWOOD BLVD	TOWN LINE	9	NONE	65	Local- Thru Street
9106	BEACHMONT AVE	TOWN LINE	EDGEWOOD BV	9	NONE	55	Local- Thru Street
7819	BEACON AVE	POINT ST	OLDHAM ST	11	NONE	50	Local- Thru Street
7317	BEACON AVE	SEEKALL ST	POINT ST	11	NONE	93	Local- Thru Street
509	BEASIE WAY	TRAVERSE ST	BROOK ST	1	NONE	91	Local- Thru Street
25145	BEAUFORT ST	ACADEMY AV	MT PLEASANT AV	6	NONE	98	Local- Thru Street
25412	BEAUFORT ST	CARLETON ST	MT PLEASANT AV	6	5	48	Local- Thru Street
9317	BEAUFORT ST	MT PLEASANT AV	LYNCH ST	6	5	55	Local- Thru Street
25411	BEAUFORT ST	PEMBERTON ST	CARELTON ST	6	NONE	62	Local- Thru Street
8129	BEETLE ST (E)	SISSON ST	DEAD END	6	NONE	68	Local- Dead End
9235	BEETLE ST (W)	RUSHMORE AVE	DEAD END	6	NONE	99	Local- Dead End
8681	BELAIR AVE	PHILLIPS ST	LARCH ST	3	NONE	65	Local- Thru Street
9297	BELAIR DR	WOONASQUATUCKET AV	DEAD END	5	NONE	65	Local- Dead End
345	BELDEN ST	ELMWOOD AVE	END	8	NONE	78	Local- Dead End
8250	BELKNAP ST	CARPENTER ST	DEAD END	13	NONE	79	Local- Dead End
7318	BELL ST	BROADWAY	DEAD END	13	NONE	33	Local- Dead End
15014	BELLEVUE AVE	BUCKLIN ST	DEXTER ST	8	NONE	62	Local- Thru Street
7901	BELLEVUE AVE	DEXTER ST	CRANSTON ST	8	NONE	64	Local- Thru Street
15013	BELLEVUE AVE	ELMWOOD AV	BUCKLIN ST	8	NONE	69	Local- Thru Street



pavementid	Street Name	From	To	Ward	Ward2	PCI	Functional Classification
25443	BELMONT AVE	ACADEMY AV	CARLETON ST	6	NONE	86	Local- Thru Street
25444	BELMONT AVE	CARLETON ST	CLAREMONT AV	5	NONE	85	Local- Thru Street
7320	BELOIT ST	NAPLES AV	DEAD END	14	NONE	79	Local- Dead End
9413	BEND ST	LAUREL HILL AV	BARROWS ST	7	NONE	66	Local- Thru Street
7897	BENEDICT ST	CRANSTON ST	SORRENTO ST	8	NONE	92	Local- Thru Street
7703	BENEDICT ST	SALEM ST	CRANSTON ST	8	NONE	48	Local- Thru Street
7898	BENEDICT ST	SORRENTO ST	SALVATI WA	8	NONE	93	Local- Thru Street
8453	BENEFIT ST	100' N OF HALSEY ST	255' S OF HALSEY ST	2	12	91	Major Collector
9766	BENEFIT ST	255' S OF HALSEY ST	THOMAS ST	2	1	70	Major Collector
25265	BENEFIT ST	ANGELL ST	POWER ST	2	NONE	64	Major Collector
8452	BENEFIT ST	BURR'S LN	100' N OF HALSEY ST	2	12	92	Major Collector
9881	BENEFIT ST	POWER ST	WICKENDEN ST	1	NONE	65	Major Collector
9767	BENEFIT ST	THOMAS ST	ANGELL ST	2	12	68	Major Collector
8451	BENEFIT ST	WICKENDEN ST	ALVES ST	1	NONE	88	Local- Thru Street
7266	BENEVOLENT ST (E)	HOPE ST	GOVERNOR ST	1	NONE	62	Local- Thru Street
7265	BENEVOLENT ST (E)	THAYER ST	HOPE ST	1	NONE	45	Local- Thru Street
25534	BENEVOLENT ST (W)	BENEFIT ST	MAGEE ST	2	NONE	91	Local- Thru Street
414	BENEVOLENT ST (W)	MAGEE ST	BROWN ST	2	NONE	79	Local- Thru Street
9325	BENTON ST	CAPRON ST	APPLETON ST	15	NONE	71	Local- Thru Street
8575	BERCLAY ST	FEDERAL ST	BROADWAY	13	NONE	38	Local- Thru Street
25431	BERGEN ST	ANDEM ST	REGENT AV	6	NONE	69	Local- Thru Street
8019	BERGEN ST	CHALKSTONE AV	ANDEM ST	6	NONE	53	Local- Thru Street
25432	BERGEN ST	REGENT AV	DEAD END	12	NONE	62	Local- Dead End
8020	BERKLEY ST	LISBON AV	ROBIN ST	12	NONE	55	Local- Thru Street
25438	BERKLEY ST	RIVER AV	HAROLD ST	6	NONE	53	Local- Thru Street
25437	BERKLEY ST	ROBIN ST	RIVER AV	12	NONE	50	Local- Thru Street
8306	BERKSHIRE ST	ADMIRAL ST	SALINA ST	4	NONE	48	Local- Thru Street
20033	BERKSHIRE ST	DOUGLAS AV	ADMIRAL ST	4	NONE	82	Local- Thru Street
7321	BERKSHIRE ST	SALINA ST	CORNWALL ST	4	NONE	62	Local- Thru Street
8021	BERLIN ST	ANDEM ST	CHALKSTONE AV	6	NONE	50	Local- Thru Street
8672	BERLIN ST	CHALKSTONE AV	PLEASANT VALLEY PY	5	NONE	74	Local- Thru Street
9107	BERNARD ST	VERNDALE AV	CALLA ST	9	NONE	65	Local- Thru Street
7322	BERNON ST	DOUGLAS AV	NOLAN ST	12	NONE	63	Local- Thru Street
7323	BETTERIDGE CT	MESSIER ST	DEAD END	13	NONE	95	Local- Dead End
6905	BEULAH ST	VEAZIE ST	WOODWARD RD	4	NONE	80	Local- Thru Street
8779	BEVELIN RD	ALTON RD	COLE AV	2	NONE	100	Local- Thru Street
7325	BIANCO CT	WILLOW ST	DEAD END	13	NONE	75	Local- Dead End
8673	BILTMORE AVE	CHALKSTONE AV	VIEW ST	12	NONE	55	Local- Thru Street
6906	BINGHAM ST	BRANCH AV	CAXTON ST	4	NONE	62	Local- Thru Street
6907	BISMARK ST	JOB ST	SILVER SPRING ST	4	NONE	73	Local- Thru Street
9074	BISSELL ST	ELMWOOD AV	DEAD END	8	NONE	45	Local- Dead End
9039	BISSELL ST	STAMFORD AV	ELMWOOD AV	8	NONE	68	Local- Thru Street
9890	BLACKSTONE BLVD (NB)	BUTLER AV	IRVING AV	2	NONE	92	Minor Arterials
9893	BLACKSTONE BLVD (NB)	IRVING AV	PRESIDENT AV	2	NONE	83	Minor Arterials

pavementid	Street Name	From	To	Ward	Ward2	PCI	Functional Classification
25072	BLACKSTONE BLVD (NB)	MAGELLAN ST	ROCHAMBEAU AV	2	NONE	58	Minor Arterials
25071	BLACKSTONE BLVD (NB)	PRESIDENT AV	MAGELLAN ST	2	NONE	60	Minor Arterials
8771	BLACKSTONE BLVD (NB)	ROCHAMBEAU AV	HOPE ST	2	NONE	57	Minor Arterials
25160	BLACKSTONE BLVD (SB)	400'N OF ROCHAMBEAU	ROCHAMBEAU AV	2	NONE	89	Minor Arterials
25159	BLACKSTONE BLVD (SB)	ELMGROVE AVE	400'N OF ROCHAMBEAU AV	2	NONE	60	Minor Arterials
9759	BLACKSTONE BLVD (SB)	HOPE ST	ELMGROVE AVE	2	3	60	Minor Arterials
25074	BLACKSTONE BLVD (SB)	MAGELLAN ST	BUTLER AV	2	NONE	60	Minor Arterials
25073	BLACKSTONE BLVD (SB)	ROCHAMBEAU AV	MAGELLAN ST	2	NONE	88	Minor Arterials
7864	BLACKSTONE ST	CULVER ST	EDDY ST	11	NONE	74	Major Collector
25571	BLACKSTONE ST	DUDLEY ST EXT	ALLENS AVE	11	NONE	94	Major Collector
25570	BLACKSTONE ST	EDDY ST	DUDLEY ST EXT	11	NONE	84	Major Collector
7326	BLACKSTONE ST	FRIENDSHIP ST	PRAIRIE ST	11	NONE	99	Major Collector
7863	BLACKSTONE ST	GAY ST	CULVER ST	11	NONE	86	Major Collector
7862	BLACKSTONE ST	PRAIRIE ST	GAY ST	11	NONE	98	Major Collector
6908	BLAINE ST	LEDGE ST	BISMARK ST	4	NONE	63	Local- Thru Street
8022	BLUFF ST	AURORA ST	PRESCOTT ST	12	NONE	35	Local- Thru Street
8940	BLUNDELL ST	THURBERS AV	PAVILION AV	10	NONE	93	Local- Thru Street
9326	BODELL AVE	ETNA ST	WHELAN RD	7	NONE	74	Local- Thru Street
7327	BOGMAN ST	HILTON ST	PRAIRIE ST	11	NONE	36	Local- Thru Street
8023	BOLTON AVE	HOME AV	KIMBALL ST	5	NONE	59	Local- Thru Street
8155	BOLTON AVE	KIMBALL ST	MT PLEASANT AV	5	NONE	64	Local- Thru Street
25239	BONANZA WAY	50' W OF COLLYER ST (S)	OFF RAMP	3	NONE	52	Major Collector
25238	BONANZA WAY	COLLYER ST (S)	50' W OF COLLYER ST (S)	3	NONE	52	Major Collector
25183	BONANZA WAY	FROST ST	COLLYER ST (S)	3	NONE	83	Major Collector
7991	BOND ST	ATWELLS AV	SPRUCE ST	13	NONE	73	Local- Thru Street
7606	BOND ST	DEAN ST	ATWELLS AV	13	NONE	80	Local- Thru Street
7992	BOND ST	SPRUCE ST	CEDAR ST	13	NONE	70	Local- Thru Street
7329	BOOK CT	FILLMORE ST	DEAD END	12	NONE	60	Local- Dead End
7330	BOOTH ST	DODGE ST	A ST	11	NONE	63	Local- Thru Street
7331	BORDEN ST	CRARY ST	PLAIN ST	11	NONE	81	Local- Thru Street
7332	BORINQUEN ST	WILLARD AV	PLAIN ST	11	NONE	73	Local- Thru Street
9218	BOSWORTH ST	CURTIS ST	MANTON AV	15	NONE	65	Local- Thru Street
9327	BOSWORTH ST	DEAD END	CURTIS ST	15	NONE	91	Local- Thru Street
9402	BOUGH ST	HARTFORD AV	DIKE ST	15	NONE	63	Local- Thru Street
7333	BOULSTON LN	DOUGLAS AV	DEAD END	12	NONE	82	Local- Dead End
9414	BOUNDARY AVE	KILLINGLY ST	JOHNSTON TOWN LINE	7	NONE	66	Local- Thru Street
455	BOWDITCH PL	DEAN ST	END	13	NONE	98	Local- Dead End
25259	BOWDOIN ST	AMHERST ST	AUDREY ST	15	NONE	86	Major Collector
9328	BOWDOIN ST	ATWELLS AV	AMHERST ST	15	NONE	96	Major Collector
25258	BOWDOIN ST	AUDREY ST	APPLETON ST	15	NONE	81	Local- Thru Street
7253	BOWEN ST (E)	CONGDON ST	PROSPECT ST	2	NONE	72	Local- Thru Street
7254	BOWEN ST (E)	PROSPECT ST	HOPE ST	2	NONE	67	Local- Thru Street
7198	BOWEN ST (W)	NORTH MAIN ST	BENEFIT ST	12	NONE	73	Local- Thru Street
9329	BOWLET ST	HARTFORD AV	GRIMWOOD ST	7	NONE	70	Local- Thru Street

pavementid	Street Name	From	To	Ward	Ward2	PCI	Functional Classification
9330	BOYD ST	RILL ST	CLIFF ST	12	NONE	75	Local- Thru Street
7334	BOYLSTON AVE	OLNEY ST	MONTAGUE ST	3	NONE	50	Local- Thru Street
7958	BRADFORD ST	ATWELLS AV	CEDAR ST	13	NONE	90	Local- Thru Street
7335	BRADFORD ST	BROADWAY	ATWELLS AV	13	NONE	43	Local- Thru Street
7959	BRADFORD ST	CEDAR ST	W EXCHANGE ST	13	NONE	98	Local- Thru Street
7336	BRADLEY ST	CUMBERLAND ST	RIVER AV	14	NONE	78	Local- Thru Street
7848	BRADLEY ST	RIVER AV	SHARON ST	14	NONE	70	Local- Thru Street
6608	BRAMAN ST	HOPE ST	MORRIS AV	3	NONE	32	Local- Thru Street
6833	BRANCH AVE	VEAZIE ST	DOUGLAS AV	4	NONE	79	Minor Arterials
9656	BRANCH AVE (NB)	245' N OF LANGDON ST	710' N OF LANGDON ST	4	NONE	81	Minor Arterials
6825	BRANCH AVE (NB)	273' S OF WEST RIVER ST	60' N OF WEST RIVER ST	4	NONE	90	Minor Arterials
25156	BRANCH AVE (NB)	30' W OF SILVER SPRING ST	CHARLES ST	4	NONE	80	Minor Arterials
25158	BRANCH AVE (NB)	5' E OF SILVER SPRING ST	SILVER SPRING ST	4	NONE	80	Minor Arterials
9681	BRANCH AVE (NB)	560' S OF WEST RIVER RD	273' S OF WEST RIVER ST	3	NONE	84	Minor Arterials
25157	BRANCH AVE (NB)	60' N OF WEST RIVER ST	5' E OF SILVER SPRING ST	4	NONE	93	Minor Arterials
9657	BRANCH AVE (NB)	710' N OF LANGDON ST	WOODWARD RD	4	14	85	Minor Arterials
9680	BRANCH AVE (NB)	924' N OF NORTH MAIN ST	560' S OF WEST RIVER RD	4	NONE	85	Minor Arterials
6828	BRANCH AVE (NB)	CHARLES ST	OPPER ST	4	NONE	90	Minor Arterials
6827	BRANCH AVE (NB)	DRYDEN LN	924' N OF NORTH MAIN ST	3	NONE	85	Minor Arterials
6830	BRANCH AVE (NB)	LANGDON ST	245' N OF LANGDON ST	4	NONE	77	Minor Arterials
6609	BRANCH AVE (NB)	NORTH MAIN ST	DRYDEN LN	3	NONE	70	Minor Arterials
6829	BRANCH AVE (NB)	OPPER ST	LANGDON ST	4	NONE	85	Minor Arterials
25155	BRANCH AVE (NB)	SILVER SPRING ST	30' W OF SILVER SPRING ST	4	NONE	95	Minor Arterials
6832	BRANCH AVE (NB)	WOODWARD RD	VEAZIE ST	14	4	85	Minor Arterials
6834	BRANCH AVE (SB)	273' S OF WEST RIVER ST	643' S OF WEST RIVER ST	4	NONE	84	Minor Arterials
8310	BRANCH AVE (SB)	634' S OF WEST RIVER ST	923' N OF NORTH MAIN ST	3	NONE	84	Minor Arterials
7337	BRATTLE ST	POTTERS AV	WADSWORTH ST	8	NONE	79	Local- Thru Street
8331	BRATTLE ST	WADSWORTH ST	WALDO ST	8	NONE	68	Local- Thru Street
8412	BRAYTON AVE	W EXCHANGE ST	SPRUCE ST	13	NONE	90	Local- Thru Street
7338	BRENTON AVE	OLNEY ST	MONTAGUE ST	3	NONE	63	Local- Thru Street
8024	BRENTWOOD AVE	SMITH ST	LOIS AVE	5	NONE	78	Local- Thru Street
25225	BREWSTER ST	FIFTH ST	SIXTH ST	3	NONE	97	Local- Thru Street
25224	BREWSTER ST	FOURTH ST	FIFTH ST	3	NONE	92	Local- Thru Street
25108	BREWSTER ST	SIXTH ST	SEVENTH ST	3	NONE	69	Local- Thru Street
25105	BREWSTER ST	SUMMIT AV	FOURTH ST	3	NONE	96	Local- Thru Street
9932	BRIDGE ST	100' N OF TOCKWOTTEN ST	INDIA ST	1	NONE	92	Local- Thru Street
6871	BRIDGE ST	S OF (WICKENDEN ST) BRIDGE ST	100' N OF TOCKWOTTEN ST	1	NONE	88	Local- Thru Street
7926	BRIDGHAM ST	217' S OF LESTER ST	LESTER ST	11	NONE	88	Major Collector
7923	BRIDGHAM ST	253' E OF JUNCTION ST	217' S OF LESTER ST	11	NONE	93	Major Collector
9577	BRIDGHAM ST	CRANSTON ST	DIVISION ST	13	11	91	Major Collector
7927	BRIDGHAM ST	DIVISION ST	WESTMINSTER ST	13	11	96	Major Collector
7339	BRIDGHAM ST	ELMWOOD AV	253' E OF JUNCTION ST	11	NONE	88	Major Collector
9576	BRIDGHAM ST	LESTER ST	CRANSTON ST	13	11	92	Major Collector
7925	BRIDGHAM ST	WESTMINSTER ST	CARPENTER ST	13	NONE	88	Local- Thru Street

pavementid	Street Name	From	To	Ward	Ward2	PCI	Functional Classification
352	BRIGGS ST	EDDY ST	END	10	NONE	88	Local- Dead End
8998	BRIGGS ST	OCEAN ST	EDDY ST	10	NONE	76	Local- Thru Street
7911	BRIGHTON ST (E)	VINTON ST	KNIGHT ST	13	NONE	63	Local- Thru Street
7340	BRIGHTON ST (W)	KNIGHT ST	COURTLAND ST	13	NONE	80	Local- Thru Street
7840	BRIGHTWOOD AVE	144' S OF FALMOUTH ST	N PROVIDENCE TOWN LINE	5	NONE	68	Local- Thru Street
7839	BRIGHTWOOD AVE	SMITH ST	STILLWATER AV	5	NONE	78	Local- Thru Street
7341	BRIGHTWOOD AVE	STILLWATER AV	144' S OF FALMOUTH ST	5	NONE	73	Local- Thru Street
9331	BRINKLEY ST	CHALKSTONE ST	DEAD END	6	5	88	Local- Dead End
9332	BRISTOL AVE	LAUREL HILL AV	WESTERLY AV	7	NONE	62	Local- Thru Street
8419	BROAD ST	ADELAIDE AVE	CASS ST	10	9	72	Principal Arterials
8420	BROAD ST	CASS ST	MONTGOMERY AVE	10	9	72	Principal Arterials
421	BROAD ST	E FRANKLIN ST	SEEKELL ST	1	NONE	72	Minor Arterials
8418	BROAD ST	ELMWOOD AVE	PUBLIC ST	11	NONE	77	Principal Arterials
9784	BROAD ST	PUBLIC ST	REYNOLDS AVE	11	9	77	Principal Arterials
9785	BROAD ST	REYNOLDS AVE	ADELAIDE AVE	10	9	78	Principal Arterials
7950	BROADWAY (EB)	FRANKLIN ST	LASALLE SQUARE	1	NONE	85	Minor Arterials
8399	BROADWAY (WB)	104' W OF RT 10 OFF RAMP	HARRIS AVE	15	13	95	Minor Arterials
7953	BROADWAY (WB)	BARTON ST	ROUTE 10 OFF RAMP	13	NONE	88	Minor Arterials
316	BROADWAY (WB)	BOUGH ST	WESTMINSTER ST	15	NONE	67	Minor Arterials
7952	BROADWAY (WB)	DEAN ST	KNIGHT ST	13	NONE	88	Minor Arterials
25337	BROADWAY (WB)	FRANKLIN ST	I 95	1	NONE	77	Minor Arterials
8400	BROADWAY (WB)	HARRIS AVE	VALLEY ST	15	NONE	83	Minor Arterials
25338	BROADWAY (WB)	I 95	SEEKELL ST	13	NONE	78	Minor Arterials
9728	BROADWAY (WB)	KNIGHT ST	BARTON ST	13	NONE	91	Minor Arterials
7955	BROADWAY (WB)	LASALLE SQUARE	FRANKLIN ST	1	NONE	100	Minor Arterials
7957	BROADWAY (WB)	ROUTE 10 OFF RAMP	104' W OF RT 10 OFF RAMP	13	NONE	80	Minor Arterials
7951	BROADWAY (WB)	SEEKELL ST	DEAN ST	13	NONE	84	Minor Arterials
7954	BROADWAY (WB)	VALLEY ST	WESTMINSTER ST	15	NONE	78	Minor Arterials
6909	BROCKTON ST	LEDGE ST	BISMARK ST	4	NONE	61	Local- Thru Street
25196	BROOK ST	ANGELL ST	EUCLID AVE	2	NONE	87	Major Collector
25202	BROOK ST	EUCLID AVE	MEETING ST(E)	2	NONE	89	Major Collector
7199	BROOK ST	GEORGE M COHAN MEM BL	WICKENDEN ST	1	NONE	80	Local- Thru Street
25203	BROOK ST	MEETING ST (E)	HOPE ST	2	NONE	83	Major Collector
8449	BROOK ST	POWER ST	ANGELL ST	1	NONE	63	Major Collector
8448	BROOK ST	WICKENDEN ST	POWER ST	1	NONE	65	Major Collector
9333	BROOKFIELD ST	RIVERDALE ST	GLENBRIDGE AV	6	NONE	64	Local- Thru Street
8617	BROOKSIDE AV	ORCHARD AVE	DEAD END	2	NONE	95	Local- Dead End
8772	BROOKWAY RD	BLACKSTONE BV (NB)	GROTTO AV	2	NONE	65	Local- Thru Street
8782	BROOKWAY RD	BLACKSTONE BV (SB)	BLACKSTONE BV (NB)	2	NONE	73	Local- Thru Street
8999	BROOM ST	EDDY ST	BROAD ST	10	NONE	79	Local- Thru Street
415	BROWN ST	BENEVOLENT ST (W)	GEORGE ST	2	NONE	79	Local- Thru Street
416	BROWN ST	CHARLESFIELD ST	BENEVOLENT ST (W)	2	NONE	63	Local- Thru Street
7256	BROWN ST (N)	ANGELL ST	BARNES ST	2	NONE	62	Local- Thru Street
7257	BROWN ST (N)	BARNES ST	OLNEY ST	2	NONE	65	Local- Thru Street

pavementid	Street Name	From	To	Ward	Ward2	PCI	Functional Classification
7255	BROWN ST (N)	WATERMAN ST	ANGELL ST	2	NONE	69	Local- Thru Street
25532	BROWN ST (S)	POWER ST	CHARLESFIELD ST	2	NONE	56	Local- Thru Street
8025	BROWNELL ST	DEAD END	HOLDEN ST	12	NONE	88	Local- Dead End
25096	BRUSH HILL RD	ADA AVE	DEAD END	6	NONE	53	Local- Dead End
25095	BRUSH HILL RD	MANTON AVE	ADA AVE	6	NONE	54	Local- Thru Street
8026	BRYANT ST	ALLSTON ST	REGENT AV	12	NONE	75	Local- Thru Street
8598	BUCHANAN ST	EDGEWORTH AVE	DEAD END	4	NONE	84	Local- Dead End
8568	BUCHARD ST	KILLINGLY ST	DEAD END	7	NONE	85	Local- Dead End
7895	BUCKLIN ST	DABOLL ST	POTTERS AV	8	NONE	94	Major Collector
15011	BUCKLIN ST	DEXTER ST	WOODMAN ST	8	11	92	Major Collector
7896	BUCKLIN ST	POTTERS AV	EARL ST	8	NONE	92	Major Collector
15012	BUCKLIN ST	WOODMAN ST	DABOLL ST	8	NONE	69	Major Collector
9323	BUEL CT	CAMBRIDGE ST	DEAD END	6	NONE	60	Local- Dead End
7344	BUFFALO CT	AVON ST	SALVATI WAY	8	NONE	97	Local- Thru Street
8488	BURGESS ST	CRANSTON ST	WESTMINSTER ST	11	NONE	90	Local- Thru Street
7345	BURLEIGH ST	BRANCH AVE	VICKSBURG ST	14	NONE	39	Local- Thru Street
25110	BURLINGTON ST	BAYARD ST	HOPE ST	3	NONE	57	Local- Thru Street
8753	BURLINGTON ST	HOPE ST	LORIMER AV	3	NONE	48	Local- Thru Street
25109	BURLINGTON ST	SUMMIT AV	BAYARD ST	3	NONE	98	Local- Thru Street
25333	BURNETT ST	206' N OF PUBLIC ST	ELMWOOD AV	11	NONE	56	Local- Thru Street
25334	BURNETT ST	42' W OF ELMWOOD AV	ELMWOOD AV	8	NONE	98	Local- Thru Street
7894	BURNETT ST	ELMWOOD ST	DEXTER ST	8	NONE	54	Local- Thru Street
7346	BURNETT ST	PUBLIC ST	ELMWOOD ST	11	NONE	58	Local- Thru Street
7347	BURNS ST	DOUGLAS AV	ADMIRAL ST	14	NONE	69	Major Collector
8985	BURNSIDE ST (N)	PUBLIC ST	SAYLES ST	10	NONE	69	Local- Thru Street
8899	BURNSIDE ST (S)	OXFORD ST	THURBERS AV	10	NONE	62	Local- Thru Street
8889	BURNSIDE ST (S)	THURBERS AV	RICHARDSON ST	10	NONE	33	Local- Thru Street
6910	BURROWS ST	DEAD END (N)	DEAD END (S)	8	NONE	60	Local- Dead End
8485	BURROWS ST #2	NARRAGANSETT AVE	BURROWS ST	8	NONE	88	Local- Thru Street
8470	BURRS LN	BENEFIT ST	DEAD END	2	NONE	78	Local- Dead End
6911	BURTON ST	DEAD END	CARDER ST	4	NONE	63	Local- Dead End
6803	BUTLER AVE	ANGELL ST	BLACKSTONE BV (NB)	2	NONE	73	Minor Arterials
6610	BUTLER AVE	PITMAN ST	SOUTH ANGELL ST	1	NONE	82	Major Collector
6802	BUTLER AVE	SOUTH ANGELL ST	ANGELL ST	1	NONE	90	Minor Arterials
462	BUTLER DR	BLACKSTONE BLVD (NB)	BLACKSTONE BLVD (SB)	2	NONE	73	Local- Thru Street
9000	BYFIELD ST	EDDY ST	RUGBY ST	10	NONE	38	Local- Thru Street
8967	BYFIELD ST	RUGBY ST	BROAD ST	10	NONE	48	Local- Thru Street
8978	CACTUS ST	VERNDALE AV	PAYTON ST	9	NONE	49	Local- Thru Street
8383	CADILLAC DR	1311' S OF RODMAN ST	MELROSE ST	9	NONE	53	Local- Thru Street
6912	CADILLAC DR	901' S OF RODMAN ST	1311' S OF RODMAN ST	9	NONE	59	Local- Thru Street
7108	CADILLAC DR	MELROSE ST	ELMWOOD AV	9	NONE	66	Local- Thru Street
7010	CADILLAC DR	RODMAN ST	901' S OF RODMAN ST	9	NONE	85	Local- Thru Street
8236	CADY ST	N MAIN ST	BENEFIT ST	12	NONE	61	Local- Thru Street
8986	CAHILL ST	POTTERS AV	WYATT ST	10	NONE	74	Local- Thru Street

pavementid	Street Name	From	To	Ward	Ward2	PCI	Functional Classification
7348	CAHIR ST	BROAD ST	WESTMINSTER ST	11	NONE	79	Major Collector
8027	CALAIS ST	WEST PARK ST	JEWETT ST	12	NONE	73	Local- Thru Street
6913	CALDER ST	POTTERS AV	HUNTINGTON AV	8	NONE	68	Local- Thru Street
8486	CALHOUN AVE	POTTERS AVE	HUNTINGTON AVE	8	NONE	57	Local- Thru Street
8982	CALIFORNIA AVE	DEAD END	NARRAGANSETT BLVD	10	NONE	77	Local- Thru Street
8919	CALIFORNIA AVE	NARRAGANSETT BLVD	EDDY ST	10	NONE	68	Local- Thru Street
8874	CALLA ST	BROAD ST	DEAD END	9	NONE	88	Local- Thru Street
8852	CALLA ST	EDDY ST	BROAD ST	10	NONE	89	Local- Thru Street
8028	CALLAN ST	SMITH ST	MT PLEASANT AV	5	NONE	80	Local- Thru Street
8029	CALVERLEY ST	BATH ST	WEST PARK ST	12	NONE	35	Major Collector
8181	CALVERLEY ST	WEST PARK ST	SMITH ST	12	NONE	43	Major Collector
9383	CAMBRIDGE ST	ACADEMY AV	SEARS ST	6	NONE	64	Local- Thru Street
7349	CAMDEN AVE	CHALKSTONE AV	EATON ST	12	NONE	69	Local- Thru Street
25208	CAMP ST	CARRINGTON ST	DOYLE ST	3	NONE	91	Major Collector
25021	CAMP ST	COLONIAL RD	MEMORIAL RD	3	NONE	95	Local- Thru Street
8762	CAMP ST	CYPRESS ST	ROCHAMBEAU AV	3	NONE	65	Major Collector
25209	CAMP ST	DOYLE ST	CYPRESS ST	3	NONE	91	Major Collector
25020	CAMP ST	ROCHAMBEAU AV	COLONIAL RD	3	NONE	96	Local- Thru Street
6858	CANAL ST	STEEPLE ST	SMITH ST	12	NONE	84	Principal Arterials
6611	CANAL ST	WASHINGTON PL	STEEPLE ST	1	NONE	79	Principal Arterials
7350	CANDACE ST	ORMS ST	DOUGLAS AV	12	NONE	78	Major Collector
8030	CANONCHET ST	MT PLEASANT AV	STANDISH AV	5	NONE	71	Local- Thru Street
8161	CANONCHET ST	STANDISH AV	SAMOSET AV	5	NONE	60	Local- Thru Street
8140	CANTON ST	ANDEM ST	CHALKSTONE AV	6	NONE	75	Local- Thru Street
8671	CANTON ST	CHALKSTONE AV	PLEASANT VALLEY PY	5	NONE	69	Local- Thru Street
8031	CANTON ST	DEAD END	ANDEM ST	6	NONE	80	Local- Thru Street
8546	CAPITOL HILL ST	SMITH ST	ORMS ST (WB)	12	NONE	70	Major Collector
9384	CAPRON ST	CHAFFEE ST	JULIAN ST	15	NONE	71	Local- Thru Street
6914	CARDER ST	CAXTON ST	BURTON ST	4	NONE	62	Local- Thru Street
8238	CARGILL ST	CARPENTER ST	W FOUNTAIN ST	13	NONE	62	Local- Thru Street
9385	CARL ST	MANTON AV	DEAD END	5	NONE	66	Local- Dead End
9320	CARLETON ST	145' S OF ARMINGTON AV	ATWELLS AVE	6	NONE	81	Local- Thru Street
25414	CARLETON ST	BEAUFORT ST	DOVER ST	6	NONE	88	Local- Thru Street
25413	CARLETON ST	CHALKSTONE AV	BEAUFORT ST	6	5	81	Local- Thru Street
9319	CARLETON ST	DOVER ST	145' S OF ARMINGTON AV	6	NONE	85	Local- Thru Street
8979	CARLISLE ST	ELMWOOD AV	ALGER AV	8	NONE	71	Local- Thru Street
6915	CARMAC ST	MARIETTA ST	GILLEN ST	4	NONE	56	Local- Thru Street
7351	CAROL CT	WILLOW ST	DEAD END	13	NONE	82	Local- Dead End
8846	CAROLINA AVE	ALLENS AV	EDDY ST	10	NONE	93	Local- Thru Street
8983	CAROLINA AVE	DEAD END	ALLENS AV	10	NONE	93	Local- Dead End
6612	CAROLINE ST	NASHUA ST	NORTH MAIN ST	3	NONE	69	Local- Thru Street
7908	CARPENTER ST	94' E OF VINTON ST	KNIGHT ST	13	NONE	93	Local- Thru Street
7909	CARPENTER ST	DEAN ST	94' E OF VINTON ST	13	NONE	72	Local- Thru Street
7352	CARPENTER ST	KNIGHT ST	MARSHALL ST	13	NONE	78	Local- Thru Street

pavementid	Street Name	From	To	Ward	Ward2	PCI	Functional Classification
7910	CARPENTER ST	SEEKALL ST	DEAN ST	13	NONE	54	Local- Thru Street
8869	CARR ST	BROAD ST	F C GREEN MEMORIAL BLVD	9	NONE	62	Local- Thru Street
8243	CARRINGTON AVE	CAMP ST	HOPE ST	3	NONE	56	Local- Thru Street
8244	CARRINGTON AVE	HOPE ST	DEAD END	3	NONE	67	Local- Dead End
8616	CARRINGTON AVE	OLNEY ST	CAMP ST	3	NONE	59	Major Collector
7131	CARTER ST	BUCKLIN ST	MASHAPAUG ST	8	NONE	68	Minor Arterials
6916	CARTER ST	ELMWOOD AV	BUCKLIN ST	8	NONE	52	Minor Arterials
7353	CARTERET ST	SANDRINGHAM AV	ADMIRAL ST	14	NONE	47	Local- Thru Street
8740	CARVER CT	PLEASANT ST	DEAD END	3	NONE	69	Local- Dead End
285	CASE LN	DUNBAR ST	END	5	NONE	62	Local- Dead End
8980	CASS ST (E)	EDDY ST	ERNEST ST	10	NONE	62	Local- Thru Street
8969	CASS ST (W)	BROAD ST	O CONNOR ST	10	NONE	55	Local- Thru Street
8741	CATALPA RD	CYPRESS ST	ABBOTT ST	3	NONE	64	Local- Thru Street
8032	CATHEDRAL AVE	SMITH ST	MT PLEASANT AV	5	NONE	67	Major Collector
7354	CATO ST	NAPLES AV	DEAD END	14	NONE	68	Local- Dead End
7355	CAXTON ST	CARDER ST	AINSWORTH ST	4	NONE	55	Local- Thru Street
7962	CEDAR ST	BRADFORD ST	BRAYTON AVE	13	NONE	69	Local- Thru Street
7963	CEDAR ST	BRAYTON AVE	DEAD END	13	NONE	66	Local- Dead End
7356	CEDAR ST	DEAD END	BRADFORD ST	13	NONE	67	Local- Dead End
9387	CELIA RD	HARTFORD AV	DEAD END	7	NONE	64	Local- Dead End
6613	CEMETERY ST	NORTH MAIN ST	BONANZA WY	3	NONE	94	Local- Thru Street
430	CENTER PL	ATWELLS AVE	END	13	NONE	73	Local- Dead End
7939	CENTRAL ST	342' E OF BROAD ST	BROAD ST	11	NONE	48	Local- Thru Street
7357	CENTRAL ST	PEARL ST	342' E OF BROAD ST	11	NONE	47	Local- Thru Street
7358	CERES ST	DOUGLAS AV	GRAPE ST	14	NONE	75	Local- Thru Street
7850	CERES ST	GRAPE ST	DANTE ST	14	NONE	75	Local- Thru Street
25101	CHACE AVE	CHACE DR	TOP ST	3	NONE	94	Local- Thru Street
25099	CHACE AVE	GREATON DR	HIGHLAND AVE	3	NONE	93	Local- Thru Street
25102	CHACE AVE	HIGHLAND AVE	CHACE DR	3	NONE	69	Local- Thru Street
25032	CHACE AVE	N MAIN ST	GREATON DR	3	NONE	96	Local- Thru Street
6614	CHACE AVE	TOP ST	HOPE ST	3	NONE	90	Local- Thru Street
8785	CHACE DR	CHACE AV	CUL-DE-SAC	3	NONE	59	Local- Dead End
8267	CHAD BROWN ST	CAMDEN AVE	DOUGLAS AV	12	NONE	70	Local- Thru Street
467	CHAD BROWN ST	CHAD BROWN ST	JUNE ST	4	NONE	72	Local- Thru Street
377	CHAD BROWN ST	CHAD BROWN ST	CHAD BROWN ST	4	NONE	75	Local- Thru Street
8268	CHAD BROWN ST	DOUGLAS AV	ADMIRAL ST	4	NONE	92	Major Collector
468	CHAD BROWN ST	MARCH ST	CHAD BROWN ST	4	NONE	86	Local- Thru Street
9607	CHAD BROWN ST	OAKLAND AV	RUGGLES ST	12	NONE	51	Local- Thru Street
9504	CHAD BROWN ST	RUGGLES ST	CAMDEN AVE	12	NONE	72	Local- Thru Street
9606	CHAD BROWN ST	TYNDALL AVE	OAKLAND AV	12	NONE	51	Local- Thru Street
9388	CHAFFEE ST	MANTON AV	APPLETON ST	15	NONE	65	Local- Thru Street
25415	CHALKSTONE AVE	ACADEMY AV	CARLETON ST	6	5	86	Minor Arterials
25402	CHALKSTONE AVE	ALDINE ST	HILLCREST AV	6	5	87	Minor Arterials
8033	CHALKSTONE AVE	AMBROSE ST	DOUGLAS AV	12	NONE	59	Local- Dead End

pavementid	Street Name	From	To	Ward	Ward2	PCI	Functional Classification
25394	CHALKSTONE AVE	BRINKLEY ST	MANTON AV	6	5	84	Minor Arterials
25416	CHALKSTONE AVE	CARLETON ST	MT PLEASANT ST	5	NONE	80	Minor Arterials
8209	CHALKSTONE AVE	DOUGLAS AV	SMITH ST	12	NONE	79	Minor Arterials
8327	CHALKSTONE AVE	GARFIELD AVE	LISBON AVE	12	NONE	80	Minor Arterials
25418	CHALKSTONE AVE	GROSVENOR AV	ACADEMY AV	6	5	76	Minor Arterials
25399	CHALKSTONE AVE	HILLCREST AV	OAKWOOD AV	5	NONE	86	Minor Arterials
25419	CHALKSTONE AVE	LISBON AVE	RIVER AV	12	NONE	75	Minor Arterials
25401	CHALKSTONE AVE	MT PLEASANT ST	ALDINE ST	5	NONE	88	Minor Arterials
25393	CHALKSTONE AVE	OAKWOOD AV	BRINKLEY ST	5	NONE	83	Minor Arterials
25420	CHALKSTONE AVE	RIVER AV	GROSVENOR	6	12	79	Minor Arterials
8210	CHALKSTONE AVE	SMITH ST	GARFIELD AVE	12	NONE	80	Minor Arterials
6917	CHAMBERS ST	POTTERS AV	HUNTINGTON AV	8	NONE	73	Local- Thru Street
6615	CHANNING AVE	GROTTO AV	LORING AV	2	NONE	73	Local- Thru Street
7742	CHAPEL ST	MATHEWSON ST	ARBOR PARK PL	1	NONE	43	Local- Thru Street
7359	CHAPEL ST	SNOW ST	EMPIRE ST	1	NONE	95	Local- Thru Street
7173	CHAPIN AVE	ELLERY ST	SERVICE RD	13	NONE	67	Local- Thru Street
25301	CHAPIN AVE	MESSER ST	ELLERY ST	13	NONE	89	Local- Thru Street
9718	CHAPIN AVE	PARADE ST	SYCAMORE ST	13	11	93	Local- Thru Street
25302	CHAPIN AVE	SYCAMORE ST	MESSER ST	13	11	85	Local- Thru Street
8866	CHAPMAN ST	ALLENS AV	EDDY ST	10	NONE	92	Local- Thru Street
8867	CHAPMAN ST	EDDY ST	O CONNOR ST	10	NONE	66	Local- Thru Street
8984	CHAPMAN ST	TENNESSEE AV	ALLENS AV	10	NONE	90	Local- Thru Street
8296	CHARLES ST	146 ON RAMP	256' S OF SILVER SPRINGS	4	NONE	87	Principal Arterials
9678	CHARLES ST	253' N OF RANDALL ST	480' N OF RANDALL ST	3	12	67	Principal Arterials
25511	CHARLES ST	256' S OF SILVER SPRING S	SILVER SPRING ST	4	NONE	88	Principal Arterials
9679	CHARLES ST	480' N OF RANDALL ST	WEST RIVER ST	4	12	63	Principal Arterials
9677	CHARLES ST	ASHBURTON ST	ADMIRAL STREET	4	NONE	72	Principal Arterials
20060	CHARLES ST	BRANCH AV	PAUL ST	4	NONE	79	Minor Arterials
398	CHARLES ST	CHARLES ST	ORMS (WB)	12	NONE	67	Principal Arterials
393	CHARLES ST	CHARLES ST	CHARLES ST	12	NONE	77	Principal Arterials
394	CHARLES ST	CHARLES ST	ORMS (WB)	12	NONE	80	Principal Arterials
6841	CHARLES ST	PAUL ST	NORTH PROVIDENCE TOWN LIN	4	NONE	76	Minor Arterials
6836	CHARLES ST	RANDALL ST	253' N OF RANDALL ST	3	12	70	Principal Arterials
391	CHARLES ST	RANDALL ST	CHARLES ST	3	NONE	75	Principal Arterials
25512	CHARLES ST	SILVER SPRING S	BRANCH AV	4	NONE	80	Minor Arterials
397	CHARLES ST	STEVENS ST	CHARLES ST	12	NONE	70	Principal Arterials
20052	CHARLES ST	WEST RIVER ST	ADMIRAL STREET	4	12	86	Principal Arterials
25503	CHARLESFIELD ST	BENEFIT ST	THAYER ST	2	NONE	64	Local- Thru Street
25504	CHARLESFIELD ST	THAYER ST	HOPE ST	1	NONE	64	Local- Thru Street
8034	CHARLOTTE HOPE ST	HARRIS AV	TINGLEY ST	15	NONE	66	Local- Thru Street
480	CHARLOTTE HOPE ST	TINGLEY ST	KINSLEY AVE	15	NONE	83	Local- Dead End
7092	CHATHAM ST	BRANCH ST	GRAFTON ST	4	NONE	60	Local- Thru Street
8288	CHATHAM ST	GRAFTON ST	NORTHROP AVE	4	NONE	60	Local- Thru Street
6918	CHATHAM ST	SILVER SPRING ST	BRANCH ST	4	NONE	44	Local- Thru Street



pavementid	Street Name	From	To	Ward	Ward2	PCI	Functional Classification
9389	CHAUCER ST	CARLETON ST	LYNCH ST	6	NONE	47	Local- Thru Street
8131	CHAUCER ST	MOUNT PLEASANT AVE	LYNCH ST	6	NONE	52	Local- Thru Street
7360	CHEEVES PL	ATWELLS AV	DEAD END	13	NONE	70	Local- Dead End
3	CHESHIRE ST	DEAD END	CORNWALL ST	4	NONE	67	Local- Dead End
7361	CHESHIRE ST	DEAD END	CORNWALL ST	4	NONE	68	Local- Thru Street
7362	CHESTER AVE	BROAD ST	MILK ST	11	NONE	73	Local- Thru Street
7798	CHESTNUT ST	CLIFFORD ST	POINT ST	1	NONE	49	Major Collector
9817	CHESTNUT ST	PINE ST	CLIFFORD ST	1	NONE	89	Major Collector
9816	CHESTNUT ST	WEYBOSSET ST	PINE ST	1	NONE	99	Major Collector
6919	CHRISTOPHER AVE	CHARLES ST	WINDMILL ST	4	NONE	67	Local- Thru Street
8240	CHURCH ST	N MAIN ST	BENEFIT ST	12	NONE	100	Local- Thru Street
25526	CLADRASH AVE	WILLOW LAKE BRIDGE	FC GREEN MEMORIAL BLVD	9	NONE	97	Local- Thru Street
8851	CLADRASTIS AVE	CAROUSEL BRIDGE	F C GREEN MEMORIAL BLVD	9	NONE	100	Local- Thru Street
503	CLADRASTIS AVE	CLADRASTIS AVE	F C GREEN MEMORIAL BLVD	9	NONE	62	Local- Thru Street
15017	CLADRASTIS AVE	F C GREEN MEMORIAL BLVD	WS BOATHOUSE BRIDGE	9	NONE	59	Local- Thru Street
15018	CLADRASTIS AVE	WS BOATHOUSE BRIDGE	WS BOATHOUSE BRIDGE	9	NONE	65	Local- Thru Street
8872	CLADRASTIS AVE	WS BOATHOUSE BRIDGE	CAROUSEL BRIDGE	9	NONE	67	Local- Thru Street
9315	CLAREMOUNT AVE	132' N OF ROANOKE ST	ROANOKE ST	5	NONE	35	Local- Thru Street
9245	CLAREMOUNT AVE	CHALKSTONE AV	132' N OF ROANOKE ST	5	NONE	35	Local- Thru Street
9415	CLARENCE ST	WHITEHALL ST	TERRACE AV	15	NONE	64	Local- Thru Street
8624	CLARENDON AVE (E)	BLACKSTONE BV (NB)	GROTTO AV	2	NONE	50	Local- Thru Street
8786	CLARENDON AVE (W)	COLE AV	SLATER AV	2	NONE	52	Local- Thru Street
8737	CLARENDON AVE (W)	SLATER AV	BLACKSTONE BV (SB)	2	NONE	67	Local- Thru Street
7364	CLARKSON ST	ADMIRAL ST	DEAD END	4	NONE	62	Local- Dead End
7786	CLAVERICK ST (N)	PINE ST	BROAD ST	1	NONE	85	Local- Thru Street
7365	CLAVERICK ST (S)	BASSETT ST	CLIFFORD ST	1	NONE	80	Local- Thru Street
25040	CLAVERICK ST (S)	CLIFFORD ST	FRIENDSHIP ST	1	NONE	80	Local- Thru Street
8035	CLEMATIS ST	CHALKSTONE AV	MOLLY ST	5	NONE	53	Local- Thru Street
8144	CLEMATIS ST	MOLLY ST	GLOVER ST	5	NONE	69	Local- Thru Street
9586	CLEMENCE ST	FOUNTAIN ST	WESTMINSTER ST	1	NONE	55	Local- Thru Street
9587	CLEMENCE ST	WESTMINSTER ST	WEYBOSSET ST	1	NONE	49	Local- Thru Street
9147	CLEVELAND ST	LAUREL HILL AV	DEAD END	7	NONE	78	Local- Dead End
9390	CLEVELAND ST	MERINO ST	LAUREL HILL AV	7	NONE	62	Local- Thru Street
9741	CLIFF ST	425' W OF VALLEY ST	BOYDE ST	12	NONE	90	Local- Thru Street
9740	CLIFF ST	VALLEY ST	425' W OF VALLEY ST	12	NONE	92	Local- Thru Street
25218	CLIFFORD ST (N)	DYER ST	RICHMOND ST	1	NONE	94	Local- Thru Street
25219	CLIFFORD ST (N)	RICHMOND ST	E FRANKLIN ST	1	NONE	97	Local- Thru Street
9153	CLOUD ST	LUCY ST	UNIT ST	6	NONE	55	Local- Thru Street
8130	CLOUD ST	UNIT ST	SISSON ST	6	NONE	63	Local- Thru Street
7369	CLOVE ST	ISABELLA AV	TEXAS AV	14	NONE	80	Local- Thru Street
7370	CLYDE ST	LOVEDAY ST	HERFORD ST	14	NONE	61	Local- Thru Street
7371	CLYM ST	BERKSHIRE ST	DOUGLAS AV	4	NONE	81	Local- Thru Street
7372	COGGESHALL ST	MOWRY ST	DOUGLAS AVE	4	NONE	86	Local- Thru Street
492	COLD SPRING ST	PITMAN ST	END	1	NONE	82	Local- Dead End

pavementid	Street Name	From	To	Ward	Ward2	PCI	Functional Classification
6618	COLD SPRING ST	WATERMAN ST	PITMAN ST	1	NONE	79	Local- Thru Street
8787	COLE AVE	IRVING AV	PRESIDENT AV	2	NONE	66	Local- Thru Street
9887	COLE AVE	MOUNT AV	ROCHAMBEAU AV	2	NONE	67	Local- Thru Street
8759	COLE AVE	PRESIDENT AV	UPTON AV	2	NONE	59	Local- Thru Street
8761	COLE AVE	ROCHAMBEAU AV	ELMGROVE AV	2	NONE	70	Local- Thru Street
9886	COLE AVE	UPTON AV	MOUNT AV	2	NONE	67	Local- Thru Street
8788	COLE FARM CT	COLE AV	CUL-DE-SAC LOOP	2	NONE	80	Local- Dead End
8845	COLFAX ST	PRAIRIE AVE	BROAD ST	10	NONE	68	Local- Thru Street
8981	COLFAX ST	RUGBY ST	PRAIRIE AVE	10	NONE	79	Local- Thru Street
7373	COLLEGE RD	RIVER RD	SHARON ST	14	NONE	71	Minor Collector
7264	COLLEGE ST	192' E OF BENEFIT ST	PROSPECT ST	2	NONE	95	Local- Thru Street
9641	COLLEGE ST	BENEFIT ST	192' E OF BENEFIT ST	2	NONE	90	Local- Thru Street
7202	COLLEGE ST	DYER ST	SOUTH MAIN ST	1	NONE	86	Major Collector
9640	COLLEGE ST	BENEFIT ST	BENEFIT ST	2	NONE	88	Major Collector
498	COLLYER ST (N)	COLLYER ST (N)	TOWN LINE	3	NONE	100	Local- Thru Street
6745	COLLYER ST (N)	SMITHFIELD AV	PARKING LOT	3	NONE	59	Local- Thru Street
6619	COLLYER ST (S)	BONANZA WY	DEAD END	3	NONE	81	Local- Dead End
25015	COLONIAL RD	650' E OF N. MAIN ST	NORTH MAIN ST	3	NONE	89	Local- Thru Street
25112	COLONIAL RD	HOUSE #27	650' E OF N. MAIN ST	3	NONE	94	Local- Thru Street
25111	COLONIAL RD	SUMMIT AV	HOUSE #27	3	NONE	95	Local- Thru Street
7374	COLUMBUS ST	GLASGOW ST	DOUGLAS AV	14	NONE	70	Local- Thru Street
6920	COMMODORE ST	SILVER SPRING ST	BRANCH ST	4	NONE	77	Local- Thru Street
6620	COMMON ST	JEFFERSON ST	SMITH ST	12	NONE	73	Local- Thru Street
6921	COMO ST	LEDGE ST	DEAD END	4	NONE	89	Local- Dead End
8036	COMPTON ST	SMITH ST	MT PLEASANT AV	5	NONE	72	Local- Thru Street
7375	COMSTOCK AVE	PRAIRIE ST	BROAD ST	11	NONE	63	Local- Thru Street
6922	CONCANNON ST	VEAZLE ST	DOUGLAS AV	14	4	74	Local- Thru Street
25177	CONCORD ST	#46	400' S OF MATILDA ST	3	NONE	88	Local- Thru Street
25178	CONCORD ST	400' S OF MATILDA ST	MATILDA ST	3	NONE	93	Local- Thru Street
25179	CONCORD ST	CEMETERY ST	FROST ST	3	NONE	92	Local- Thru Street
25180	CONCORD ST	FROST ST	#46	3	NONE	88	Local- Thru Street
469	CONCORD ST	NELLIE ST EXT	END	4	NONE	80	Local- Dead End
7376	CONDUIT ST	STEWART ST	SUMMER ST	11	NONE	60	Local- Thru Street
7241	CONGDON ST	JENCKES ST	HALSEY ST	2	NONE	64	Local- Thru Street
7242	CONGDON ST (N)	HALSEY ST	HIDDEN ST	2	NONE	68	Local- Thru Street
7203	CONGDON ST (S)	ANGELL ST	JENCKES ST	2	NONE	69	Local- Thru Street
6923	CONGRESS AVE	BROAD ST	ELMWOOD ST	9	NONE	71	Local- Thru Street
376	CONSTITUTION HI	STAR ST	END	12	NONE	86	Local- Dead End
7377	CONSTITUTION ST	LESTER ST	WILSON ST	11	NONE	62	Local- Thru Street
8636	CONVENT AVE	PLEASANT VALLEY PY	MAUDE ST	5	12	69	Local- Thru Street
6814	COOKE ST	BENEVOLENT ST	ANGELL ST	1	NONE	78	Local- Thru Street
6622	COOKE ST	POWER ST	BENEVOLENT ST	1	NONE	79	Local- Thru Street
20032	CORINA ST	APPIAN ST	GLASGOW ST	4	14	60	Local- Thru Street
20031	CORINA ST	DOUGLAS AV	APPIAN ST	4	14	43	Local- Thru Street

pavementid	Street Name	From	To	Ward	Ward2	PCI	Functional Classification
6924	CORINTH ST	BROAD ST	NIAGARA ST	9	NONE	52	Local- Thru Street
20029	CORLISS PARK NB	GLASGOW ST	DEAD END	14	NONE	54	Local- Dead End
20028	CORLISS PARK SB	DEAD END	GLASGOW ST	14	NONE	60	Local- Thru Street
25081	CORLISS ST	CHARLES ST	INDUSTRIAL DR	4	NONE	80	Major Collector
25082	CORLISS ST	INDUSTRIAL DR	WEST RIVER ST	4	NONE	81	Major Collector
7379	CORNPLANTERS ROW	PINE ST	FRIENDSHIP ST	11	NONE	92	Local- Thru Street
8219	CORNWALL ST	BERKSHIRE ST	HAWKINS ST	4	NONE	62	Local- Thru Street
8293	CORNWALL ST (N)	SHERWOOD ST	DEADEND	14	NONE	65	Local- Dead End
8294	CORNWALL ST (N)	VANDEWATER ST	SHERWOOD ST	14	NONE	67	Local- Thru Street
9154	CORTEZ RD	BALTIMORE ST	DEAD END	6	NONE	73	Local- Dead End
8618	COTTAGE ST	188' W OF DEAN ST	DEAN ST	13	NONE	76	Local- Thru Street
456	COTTAGE ST	DEAN ST	END	13	NONE	81	Local- Dead End
8270	COTTAGE ST	W FOUNTAIN ST	188' W OF DEAN ST	13	NONE	77	Local- Thru Street
7913	COURTLAND ST	BROADWAY	CARPENTER ST	13	NONE	73	Local- Thru Street
7914	COURTLAND ST	CARPENTER ST	WESTMINSTER ST	13	NONE	73	Local- Thru Street
7380	COURTLAND ST	GESLER ST	RING ST	13	NONE	34	Local- Thru Street
7912	COURTLAND ST	RING ST	BROADWAY	13	NONE	72	Local- Thru Street
9156	COVELL ST	AMHERST ST	ATWELLS AV	6	NONE	53	Local- Thru Street
7146	COWPER CT	MESSER ST	DEAD END	11	NONE	70	Local- Dead End
7381	CRANDALL ST	HYMER ST	ADMIRAL ST	14	NONE	72	Local- Thru Street
25314	CRANSTON ST	ALTHEA ST	HUNTINGTON AV	8	NONE	88	Minor Arterials
25315	CRANSTON ST	BRIGHAM ST	DEXTER ST	13	NONE	80	Minor Arterials
25316	CRANSTON ST	DEXTER ST	PARADE ST	13	11	91	Minor Arterials
7147	CRANSTON ST	FRICKER ST	BRIGHAM ST	11	NONE	79	Minor Arterials
25313	CRANSTON ST	HANOVER ST	ALTHEA ST	8	11	84	Minor Arterials
7184	CRANSTON ST	HUNTINGTON AV	CRANSTON TOWN LINE	8	NONE	93	Minor Arterials
9717	CRANSTON ST	MESSER ST	HANOVER ST	11	NONE	83	Minor Arterials
9716	CRANSTON ST	PARADE ST	MESSER ST	11	NONE	86	Minor Arterials
7794	CRARY ST	218' S OF BORDEN ST	BORDEN ST	11	NONE	83	Local- Thru Street
15082	CRARY ST	BORDEN ST	PLAIN ST	11	NONE	89	Local- Thru Street
7793	CRARY ST	EDDY ST	218' S OF BORDON ST	11	NONE	84	Local- Thru Street
9829	CRARY ST (CLOSED)	ALLENS AVE	DEAD END	11	NONE	90	Local- Thru Street
6624	CRAWFORD SQUARE	MEMORIAL BV	S WATER ST (N)	1	NONE	88	Principal Arterials
7205	CREIGHTON ST	PROSPECT ST	BROWN ST	2	NONE	62	Local- Thru Street
6925	CRESCENT ST	RESERVOIR AV	ADELAIDE AV	8	NONE	56	Local- Thru Street
8790	CRESTON WAY	MEMORIAL RD	SUMMIT AV	3	NONE	95	Local- Thru Street
7383	CRIMEA ST	CHALKSTONE AV	DOUGLAS AV	12	NONE	45	Local- Thru Street
7384	CROMWELL ST	ELMWOOD AV	DEXTER ST	11	NONE	36	Local- Thru Street
7385	CROUT ST	ATWELLS AV	TRAINER ST	13	NONE	67	Local- Thru Street
8579	CROWINSHIELD ST	MERINO ST	IDA ST	7	NONE	68	Local- Thru Street
9148	CROWN ST	UNION AV	CRANSTON TOWN LINE	7	NONE	65	Local- Thru Street
9157	CROWN ST	WHAT CHEER AV	UNION AV	7	NONE	75	Local- Thru Street
8939	CROYLAND RD	POTTERS AV	OXFORD ST	10	NONE	50	Local- Thru Street
7875	CULVER ST	BLACKSTONE ST	BORINQUEN ST	11	NONE	30	Local- Thru Street

pavementid	Street Name	From	To	Ward	Ward2	PCI	Functional Classification
7386	CULVER ST	DUDLEY ST	BLACKSTONE ST	11	NONE	30	Local- Thru Street
7387	CUMBERLAND ST	ADMIRAL ST	SUNBURY ST	14	NONE	57	Local- Thru Street
7762	CUMBERLAND ST	SANDRINGHAM AV	ADMIRAL ST	14	NONE	74	Local- Thru Street
9471	CUMERFORD ST	90' N OF POLLY ST	UNION AV	15	NONE	82	Local- Thru Street
9416	CUMERFORD ST	STERLING ST	90' N OF POLLY ST	15	NONE	65	Local- Thru Street
9158	CURTIS ST	PELHAM ST	SHERIDAN ST	15	NONE	65	Local- Thru Street
9889	CUSHING ST (E)	BROOK ST	HOPE ST	2	NONE	79	Local- Thru Street
9888	CUSHING ST (E)	THAYER ST	BROOK ST	2	NONE	66	Local- Thru Street
7206	CUSHING ST (W)	CONGDON ST	BROWN ST	2	NONE	54	Local- Thru Street
6926	CUSTOM HOUSE ST	DYER ST	WEYBOSSET ST	1	NONE	68	Local- Thru Street
9322	CUTLER ST	ATWELLS AV	NEWARK ST	15	NONE	60	Local- Thru Street
9321	CUTLER ST	BARSTOW ST	ATWELLS AV	15	NONE	50	Local- Thru Street
9159	CUTLER ST	DEAD END	BARSTOW ST	15	NONE	19	Local- Thru Street
9132	CUTLER ST	NEWARK ST	DEAD END	15	12	40	Local- Dead End
25087	CYPRESS ST	CAMP ST	HOPE ST	3	NONE	95	Major Collector
25088	CYPRESS ST	HOPE ST	MORRIS ST	3	NONE	88	Major Collector
8468	CYPRESS ST	N MAIN ST	CAMP ST	3	NONE	59	Major Collector
8876	CYR ST	BROAD ST	MONTGOMERY AV	9	NONE	81	Local- Thru Street
8877	CYR ST	MONTGOMERY AV	DEAD END	9	NONE	51	Local- Dead End
8037	CYREL CT	MANTON AV	DEAD END	15	NONE	55	Local- Dead End
7185	DABOLL ST	BUCKLIN ST	ELMWOOD AVE	8	NONE	36	Local- Thru Street
7148	DABOLL ST	DEXTER ST	BUCKLIN ST	8	NONE	72	Local- Thru Street
7186	DABOLL ST	ELMWOOD AV	PUBLIC ST	11	NONE	51	Local- Thru Street
8700	DAGGETT CT	PLEASANT ST	DEAD END	3	NONE	70	Local- Dead End
8038	DAISY ST	RILL ST	DEAD END	12	NONE	62	Local- Dead End
6927	DAKOTA ST	WOODWARD RD	DEAD END	4	NONE	69	Local- Dead End
7389	DALE ST	SPRUCE ST	ATWELLS AV	13	NONE	63	Local- Thru Street
7390	DALLAS ST	KENTLAND AV	WINONA ST	14	NONE	68	Local- Thru Street
7391	DAMON ST	VEAZIE ST	DOUGLAS AVE	14	NONE	87	Local- Thru Street
8701	DANA ST	CAMP ST	HOPE ST	3	NONE	49	Local- Thru Street
6928	DANBY ST	WINDMILL ST	LINDA CT	4	NONE	69	Local- Thru Street
7393	DANFORTH ST	SMITH ST	DEAD END	12	NONE	31	Local- Dead End
9417	DANIEL AVE	PLAINFIELD ST	POCASSET AV	7	NONE	70	Local- Thru Street
7394	DANTE ST	DEAD END	ADMIRAL ST	14	NONE	75	Local- Dead End
7395	DARTMOUTH AVE	BROAD ST	ELMWOOD AV	11	NONE	74	Local- Thru Street
420	DAVE GAVITT WAY	BROAD ST	DAVE GAVITT WAY	1	NONE	80	Principal Arterials
419	DAVE GAVITT WAY	DAVE GAVITT WAY	WESTMINSTER ST	1	NONE	79	Principal Arterials
7396	DAWSON ST	COURTLAND ST	MARSHALL ST	13	NONE	81	Local- Thru Street
356	DAYTON CT	RUGBY CT	END	10	NONE	80	Local- Dead End
7821	DE PASQUALE AVE	AFRICA ST	EUROPE ST	13	NONE	93	Major Collector
7820	DE PASQUALE AVE	ATWELLS AV	AFRICA ST	13	NONE	88	Major Collector
7822	DE PASQUALE AVE	EUROPE ST	BROADWAY	13	NONE	85	Major Collector
6929	DE PINEDO ST (E)	SILVER SPRING ST	ARGOL ST	4	NONE	55	Local- Thru Street
7090	DE PINEDO ST (W)	ARGOL ST	DEAD END	4	NONE	76	Local- Dead End

pavementid	Street Name	From	To	Ward	Ward2	PCI	Functional Classification
9403	DE SOTO ST	GROVE ST	DEAD END	15	NONE	70	Local- Dead End
8411	DEAN ST	185' S OF CARPENTER ST	WASHINGTON ST	13	NONE	76	Major Collector
8039	DEAN ST	ATWELLS AV	BROADWAY	13	NONE	96	Major Collector
8387	DEAN ST	BROADWAY	185' S OF CARPENTER ST	13	NONE	87	Major Collector
8388	DEAN ST	WASHINGTON ST	WESTMINSTER ST	13	NONE	92	Major Collector
9160	DEARBORN ST	MANTON AV	KING ST	15	NONE	76	Local- Thru Street
9161	DEBORAH ST	PLAINFIELD ST	DORCHESTER AV	15	NONE	54	Local- Thru Street
8566	DEDHAM AVE	676' N OF KILLINGLY ST	DEAD END	7	NONE	73	Local- Dead End
9418	DEDHAM AVE	KILLINGLY ST	676' N OF KILLINGLY ST	7	NONE	73	Local- Thru Street
9042	DEERFIELD TER	ALGER AV	CUL DE SAC LOOP	8	NONE	90	Local- Dead End
7247	DEFOE PL	177' E OF CONGDON ST	ANGELL ST	2	NONE	34	Local- Thru Street
7207	DEFOE PL	CONGDON ST	177' E OF CONGDON ST	2	NONE	25	Local- Thru Street
9963	DELAINE ST	120' WEST OF SONOMA ST	50' EAST OF AUDREY ST	15	NONE	92	Major Collector
9306	DELAINE ST	50' EAST OF AUDREY ST	MANTON AV	15	NONE	79	Major Collector
9404	DELAINE ST	HARRIS ST	VALLEY ST	15	NONE	90	Local- Thru Street
7943	DELAINE ST	VALLEY ST	120' WEST OF SONOMA CT	15	NONE	76	Major Collector
7397	DELHI ST	CHALKSTONE AV	VICTOR ST	12	NONE	84	Local- Thru Street
6930	DELMAR AVE	RESERVOIR AV	LOUIS AV	8	NONE	60	Local- Thru Street
6625	DELTA ST	WEYBOSSET ST	PINE ST	1	NONE	69	Local- Thru Street
6931	DENISON ST	COMMADORE ST	CHATHAM ST	4	NONE	61	Local- Thru Street
9043	DEPEW ST	ELMWOOD AV	ALGER AV	8	NONE	65	Local- Thru Street
7398	DERRY ST (S)	GEOFFREYS CT	DEAD END	12	NONE	81	Local- Dead End
6932	DETROIT AVE	BROAD ST	NIAGARA ST	9	NONE	63	Local- Thru Street
9162	DEVEREUX AVE	HERSCHEL ST	DEAD END	5	NONE	85	Local- Dead End
8987	DEVINE ST (N)	SWAN ST	MUTUAL ST	10	NONE	90	Local- Thru Street
9121	DEVINE ST (S)	OXFORD ST	SEYMOUR ST	10	NONE	92	Local- Thru Street
6933	DEVON ST	WINDMILL ST	DEAD END	4	NONE	73	Local- Dead End
7760	DEVONSHIRE ST	ADMIRAL ST	SUNBURY ST	14	NONE	68	Local- Thru Street
7399	DEVONSHIRE ST	SHADRINGHAM AV	ADMIRAL ST	14	NONE	80	Local- Thru Street
9909	DEWEY ST	LABAN ST	EASTWOOD AV	7	15	71	Local- Thru Street
9908	DEWEY ST	PLAINFIELD ST	LABAN ST	7	15	60	Local- Thru Street
7887	DEXTER ST	CRANSTON ST	WESTMINSTER ST	13	NONE	88	Major Collector
25317	DEXTER ST	CROMWELL ST	LESTER ST (W)	11	NONE	94	Major Collector
9778	DEXTER ST	HANOVER ST	CROMWELL ST	8	11	94	Major Collector
7400	DEXTER ST	HUNTINGTON AV	POTTERS AV	8	NONE	75	Major Collector
25318	DEXTER ST	LESTER ST (W)	CRANSTON ST	13	11	94	Major Collector
9779	DEXTER ST	POTTERS AV	HANOVER ST	8	NONE	94	Major Collector
25017	DEXTERDALE RD	600' E OF N. MAIN ST	NORTH MAIN ST	3	NONE	95	Local- Thru Street
25016	DEXTERDALE RD	CAMP ST	600' E OF N. MAIN ST	3	NONE	95	Local- Thru Street
25114	DEXTERDALE RD	HOUSE #27	CAMP ST	3	NONE	93	Local- Thru Street
25113	DEXTERDALE RD	SUMMIT AV	HOUSE #27	3	NONE	93	Local- Thru Street
6934	DI MARIO DR	JASPER ST	CUL-DE-SAC	4	NONE	72	Local- Dead End
7149	DIAMOND ST	CRANSTON ST	SUPERIOR ST	11	NONE	75	Local- Thru Street
7401	DICKENS ST	OAKLAND AV	RUGGLES ST	12	NONE	66	Local- Thru Street

pavementid	Street Name	From	To	Ward	Ward2	PCI	Functional Classification
25213	DIKE ST	AGNES ST	PLAINFIELD ST	15	NONE	96	Local- Thru Street
25212	DIKE ST	BOUGH ST	AGNES ST	15	NONE	89	Local- Thru Street
9405	DIKE ST	DEAD END	TROY ST	15	NONE	91	Local- Thru Street
9302	DIKE ST	TROY ST	BOUGH ST	15	NONE	97	Local- Thru Street
8482	DIMIAN ST	ANGELL ST	DEAD END	2	NONE	73	Local- Dead End
7402	DIVISION ST	BRIDGEHAM ST	DEXTER ST	13	NONE	78	Local- Thru Street
9044	DIXON ST	EAST DEAD END	STAMFORD AVE	8	NONE	68	Local- Thru Street
8856	DIXON ST	ELMWOOD AVE	END	8	NONE	68	Local- Dead End
8855	DIXON ST	STAMFORD AVE	ELMWOOD AVE	8	NONE	61	Local- Thru Street
6626	DOANE AVE	ELMGROVE AV	WAYLAND AV	2	NONE	36	Local- Thru Street
7936	DODGE ST	112' N OF BRIDGHAM ST	BRIDGHAM ST	11	NONE	90	Local- Thru Street
7403	DODGE ST	CRANSTON ST	112' N OF BRIDGHAM ST	11	NONE	71	Local- Thru Street
7861	DOME ST	MALBONE ST	CAMDEN AV	12	NONE	54	Local- Thru Street
7404	DOME ST	OAKLAND AV	MALBONE ST	12	NONE	68	Local- Thru Street
20042	DONELSON ST	ADMIRAL ST	SALINA ST	4	NONE	65	Local- Thru Street
7860	DONELSON ST	DOUGLAS AV	MARCH ST	4	NONE	65	Local- Thru Street
20041	DONELSON ST	JUNE ST	ADMIRAL ST	4	NONE	63	Local- Thru Street
20040	DONELSON ST	SALINA ST	DEAD END	4	NONE	69	Local- Dead End
9420	DORA ST	ATWOOD ST	WEBSTER AV	15	NONE	71	Local- Thru Street
9469	DORA ST	WEBSTER AV	TERRACE AV	15	NONE	68	Local- Thru Street
25344	DORCHESTER AVE	LAUREL HILL AV	DANIEL AV	7	NONE	69	Local- Thru Street
25346	DORCHESTER AVE	RALPH ST	LAUREL HILL AV	7	15	69	Local- Thru Street
25345	DORCHESTER AVE	WEBSTER AV	RALPH ST	15	NONE	68	Local- Thru Street
6935	DOROTHY AVE	CHARLES ST	LANGDON ST	4	NONE	79	Local- Thru Street
8040	DORR ST	RILL ST	DEAD END	12	NONE	53	Local- Dead End
9843	DORRANCE ST	CLIFFORD ST	DYER ST	1	NONE	95	Minor Arterials
9834	DORRANCE ST	EDDY ST	KENNEDY PZ SB	1	NONE	82	Minor Arterials
25141	DORRANCE ST	EXCHANGE TER	FOUNTAIN ST	1	NONE	94	Minor Arterials
25142	DORRANCE ST	FOUNTAIN ST	EDDY ST	1	NONE	67	Minor Arterials
25011	DORRANCE ST	FULTON ST	MIDDLE ST	1	NONE	94	Minor Arterials
9842	DORRANCE ST	MIDDLE ST	CLIFFORD ST	1	NONE	86	Minor Arterials
25010	DORRANCE ST	WASHINGTON ST	FULTON ST	1	NONE	98	Minor Arterials
8533	DOSCO DR	DOUGLAS AVE	DEAD END	14	NONE	65	Local- Dead End
20047	DOUGLAS AVE	160' N OF MANSFIELD ST	CHAD BROWN ST	4	12	88	Principal Arterials
20049	DOUGLAS AVE	CHAD BROWN ST	DONELSON ST	4	12	87	Principal Arterials
9690	DOUGLAS AVE	CHALKSTONE AV	160' N OF MANSFIELD ST	12	NONE	84	Principal Arterials
9653	DOUGLAS AVE	CONCANNON ST	N PROVIDENCE TOWN LINE	14	4	57	Principal Arterials
7988	DOUGLAS AVE	DONELSON ST	VEAZIE ST	14	4	85	Principal Arterials
7407	DOUGLAS AVE	ORMS ST	CHALKSTONE AV	12	NONE	85	Principal Arterials
9652	DOUGLAS AVE	VEAZIE ST	CONCANNON ST	14	NONE	58	Principal Arterials
9883	DOVE ST	ARNOLD ST	JOHN ST	1	NONE	77	Local- Thru Street
8447	DOVE ST	JOHN ST	DEAD END	1	NONE	35	Local- Dead End
9882	DOVE ST	TRANSIT ST	ARNOLD ST	1	NONE	69	Local- Thru Street
9164	DOVER ST	ACADEMY AV	PEMBERTON ST	6	NONE	82	Local- Thru Street

pavementid	Street Name	From	To	Ward	Ward2	PCI	Functional Classification
9314	DOVER ST	MT PLEASANT AV	LEAH ST	6	NONE	47	Local- Thru Street
9313	DOVER ST	PEMBERTON ST	MT PLEASANT AV	6	NONE	65	Local- Thru Street
7188	DOWNING ST	ALVIN ST	ADELAIDE AV	8	NONE	74	Local- Thru Street
7150	DOWNING ST	RESEVOIR AV	ALVIN ST	8	NONE	62	Local- Thru Street
6765	DOYLE AVE	603' E OF MORRIS AV	ELMGROVE AV	3	NONE	57	Local- Thru Street
6762	DOYLE AVE	CAMP ST	HOPE ST	3	NONE	79	Minor Arterials
6763	DOYLE AVE	HOPE ST	MORRIS AV	3	NONE	59	Local- Thru Street
6764	DOYLE AVE	MORRIS AV	603 E OF MORRIS AV	3	NONE	57	Local- Thru Street
6627	DOYLE AVE	NORTH MAIN ST	CAMP ST	3	NONE	90	Minor Arterials
8041	DRESSER ST	FLOWER ST	MATSON AVE	7	NONE	79	Local- Thru Street
9497	DRESSER ST	MATSON AVE	MELISSA ST	7	NONE	70	Local- Thru Street
7408	DRILL ST	SHARON ST	BADGER ST	14	NONE	85	Local- Thru Street
6628	DRYDEN LN	PRINTERY ST	BRANCH AV	3	NONE	78	Local- Thru Street
6936	DU PONT DR	200' E OF MAGNAN ST	NIANTIC AV S	8	NONE	79	Local- Thru Street
330	DU PONT DR	MAGNAN RD	DU PONT DR	8	NONE	75	Local- Thru Street
8361	DU PONT DR	NIANTIC AVE (N)	200' E OF MAGNAN ST	8	NONE	84	Local- Thru Street
9844	DUDLEY ST	EDDY ST	PLAIN ST	11	NONE	68	Major Collector
8386	DUDLEY ST	GAY ST	PRAIRIE AVE	11	NONE	93	Major Collector
7805	DUDLEY ST	MYRTLE ST	FRIENDSHIP ST	11	NONE	93	Major Collector
9845	DUDLEY ST	PLAIN ST	GAY ST	11	NONE	92	Major Collector
7804	DUDLEY ST	PRAIRIE ST	MYRTLE ST	11	NONE	96	Major Collector
8190	DUKE ST	ORMS ST	SMITH ST	12	NONE	79	Local- Thru Street
9275	DUNBAR ST	DEAD END	ROWLEY ST	5	NONE	66	Local- Dead End
8742	DUNCAN AVE	N MAIN ST	KNOWLES ST	3	NONE	67	Local- Thru Street
9276	DUNFORD ST	PLAINFIELD ST	POCASSET AV	15	NONE	58	Local- Thru Street
7410	DURFEE ST	HARRISON ST	HAMMOND ST	13	NONE	80	Local- Thru Street
7411	DURHAM ST	ADMIRAL ST	SUNBURY ST	14	NONE	67	Local- Thru Street
9277	DUTTON ST	ATWELLS AV	FOWLER ST	6	NONE	49	Local- Thru Street
9422	DUXBURY ST	PLAINFIELD ST	KILLINGLY ST	7	NONE	73	Minor Arterials
9898	DWIGHT ST	CARRINGTON AVE	HOWELL ST	3	NONE	64	Local- Thru Street
9899	DWIGHT ST	HOWELL ST	LIPITT ST	3	NONE	70	Local- Thru Street
25044	DYER ST (NB)	PECK ST	S WATER ST (N)	1	NONE	88	Principal Arterials
15064	DYER ST (SB)	ORANGE ST	EDDY ST	1	NONE	90	Principal Arterials
25042	DYER ST (SB)	PECK ST	ORANGE ST	1	NONE	78	Principal Arterials
25041	DYER ST (SB)	S. WATER ST (N)	PECK ST	1	NONE	87	Principal Arterials
25531	E FRANKLIN ST	POINT ST	PINE ST	1	NONE	94	Principal Arterials
6813	E GEORGE ST	GANO ST	WAYLAND AV	1	NONE	76	Local- Thru Street
6629	E GEORGE ST	GOVERNOR ST	GANO ST	1	NONE	99	Local- Thru Street
6806	E MANNING ST	GANO ST	DEAD END	1	NONE	59	Local- Dead End
6630	E MANNING ST	GOVERNOR ST	GANO ST	1	NONE	96	Local- Thru Street
6631	E ORCHARD AVE	BUTLER AV	PARKSIDE RD	2	NONE	63	Local- Thru Street
6632	E RIVER ST	PITMAN ST	WATERMAN ST (CUL-DE-SAC)	1	NONE	84	Local- Thru Street
25273	E TRANSIT ST	GOVERNOR ST	IVES ST	1	NONE	97	Local- Thru Street
25274	E TRANSIT ST	IVES ST	GANO ST	1	NONE	49	Local- Thru Street

pavementid	Street Name	From	To	Ward	Ward2	PCI	Functional Classification
6634	EAGLE ST	VALLEY ST	KINSLEY AV	15	NONE	77	Minor Arterials
6885	EAGLE ST (NB)	ATWELLS AV	KINSLEY AV	15	NONE	68	Minor Arterials
6884	EAGLE ST (SB)	KINSLEY AV	ATWELLS ST	15	NONE	70	Minor Arterials
8792	EAMES ST	MORRIS AV	STADIUM RD	3	NONE	58	Local- Thru Street
6937	EARL ST	ELMWOOD AV	BUCKLIN ST	8	NONE	52	Major Collector
6938	EARLY ST	BROAD ST	CADILLAC ST	9	NONE	44	Local- Thru Street
7136	EARLY ST	PRAIRIE AV	BROAD ST	10	NONE	50	Local- Thru Street
7413	EAST DR	MIDDLE ST	GENERAL ST	14	NONE	83	Local- Thru Street
7274	EAST ST	TRANSIT ST	WICKENDEN ST	1	NONE	67	Local- Thru Street
9545	EAST ST	WICKENDEN ST	GEORGE M COHAN MEMORIAL B	1	NONE	75	Local- Thru Street
7209	EAST ST	WILLIAMS ST	TRANSIT ST	1	NONE	69	Local- Thru Street
280	EASTON ST	SUNBURY ST	VEAZIE ST	14	NONE	67	Local- Dead End
25355	EASTWOOD AVE	DEAD END	HEATH ST	7	NONE	40	Local- Thru Street
25354	EASTWOOD AVE	DEWEY ST	MARINO ST	7	NONE	51	Local- Thru Street
25356	EASTWOOD AVE	HEATH ST	DEWEY ST	7	15	60	Local- Thru Street
25457	EATON ST	DOUGLAS AV	TYNDALL AV	12	14	68	Major Collector
8216	EATON ST	ENFIELD ST	SMITH ST	5	NONE	90	Major Collector
8215	EATON ST	RIVER AV	ENFIELD ST	14	NONE	65	Major Collector
25458	EATON ST	TYNDALL AV	WYNDHAM AV	5	14	65	Major Collector
8214	EATON ST	WYNDHAM AV	RIVER AV	5	14	68	Major Collector
25199	EDDY ST	250'NORTH OF RHODES	PUBLIC ST	11	NONE	97	Principal Arterials
9836	EDDY ST	35 FT N OF SHERBURNE	OXFORD ST	10	NONE	69	Principal Arterials
9813	EDDY ST	50' N of SHIP ST	POINT ST	1	NONE	83	Principal Arterials
25329	EDDY ST	CRARY ST	I 95 NB OVERPASS	11	1	73	Principal Arterials
8954	EDDY ST	DEAD END	DYER ST	1	NONE	78	Local- Thru Street
25330	EDDY ST	I 95 NB OVERPASS	WILLARD AVE (E)	11	NONE	67	Principal Arterials
9837	EDDY ST	OXFORD ST	THURBERS AVE	10	NONE	67	Principal Arterials
9583	EDDY ST	PUBLIC ST	35 FT N OF SHERBURNE	10	NONE	71	Principal Arterials
9812	EDDY ST	SHIP ST	50' N of SHIP ST	1	NONE	78	Principal Arterials
8922	EDDY ST	THURBERS AV	BROAD ST	10	NONE	80	Minor Arterials
25198	EDDY ST	WILLARD AVE (E)	250'NORTH OF RHODES	11	NONE	69	Principal Arterials
25552	EDDY ST (N) #1	DORRANCE ST	WORCHESTER ST	1	NONE	89	Minor Collector
7748	EDDY ST (N) #1	FULTON ST	WESTMINSTER ST	1	NONE	99	Major Collector
9585	EDDY ST (N) #1	MIDDLE ST	WEYBOSSET ST	1	NONE	92	Major Collector
7414	EDDY ST (N) #1	WASHINGTON ST	FULTON ST	1	NONE	95	Major Collector
9584	EDDY ST (N) #1	WESTMINSTER ST	MIDDLE ST	1	NONE	99	Major Collector
25553	EDDY ST (N) #1	WORCHESTER ST	WASHINGTON ST	1	NONE	64	Minor Collector
8892	EDDY ST (NB1)	BROAD ST	VERMONT AVE	10	NONE	79	Minor Arterials
25236	EDDY ST (NB2)	200' S OF RICHMOND ST	GLOBE ST	1	NONE	88	Principal Arterials
25494	EDDY ST (NB2)	ALLENS AVE	GLOBE ST	1	NONE	88	Principal Arterials
25493	EDDY ST (NB2)	CRARY ST	ALLENS AVE	11	NONE	95	Principal Arterials
15066	EDDY ST (NB2)	MARENGO ST	POINT ST	1	NONE	85	Principal Arterials
25237	EDDY ST (NB2)	RICHMOND ST	200' OF RICHMOND ST	1	NONE	80	Principal Arterials
25235	EDDY ST (SOUTHBOUND)	200' S OF RICHMOND ST	GLOBE ST	1	NONE	78	Principal Arterials



pavementid	Street Name	From	To	Ward	Ward2	PCI	Functional Classification
25046	EDDY ST (SOUTHBOUND)	GLOBE ST	CRARY ST	11	1	87	Principal Arterials
15067	EDDY ST (SOUTHBOUND)	MARENGO ST	RICHMOND ST	1	NONE	80	Principal Arterials
25234	EDDY ST (SOUTHBOUND)	RICHMOND ST	200' S OF RICHMOND ST	1	NONE	87	Principal Arterials
9278	EDENDALE AVE	FRUIT HILL AV	DEAD END	5	NONE	58	Local- Dead End
25097	EDGEHILL RD	500' EAST	NORTH MAIN ST	3	NONE	100	Local- Thru Street
25098	EDGEHILL RD	CAMP ST	500' EAST	3	NONE	100	Local- Thru Street
25116	EDGEHILL RD	HOUSE #32	CAMP ST	3	NONE	100	Local- Thru Street
25115	EDGEHILL RD	SUMMIT AV	HOUSE #32	3	NONE	100	Local- Thru Street
9279	EDGEMERE AVE	MANTON AV	RICHLAND ST	6	NONE	57	Local- Thru Street
9060	EDGEWOOD AVE	TOWN LINE	BEACHMONT AVE	9	NONE	75	Local- Thru Street
471	EDGEWOOD BLVD	EDGEWOOD BLVD	END	9	NONE	78	Local- Dead End
470	EDGEWOOD BLVD	EDGEWOOD BLVD	F C GREEN MEMORIAL BLVD	9	NONE	80	Local- Thru Street
7089	EDGEWORTH AVE (E)	ARGOL ST	DEAD END	4	NONE	45	Local- Dead End
20061	EDGEWORTH AVE (E)	PAWTUCKET TOWN LINE	ARGOL ST	4	NONE	67	Local- Thru Street
8597	EDGEWORTH AVE (W)	DEAD END (E)	DEAD END (W)	4	NONE	87	Local- Dead End
6635	EDISON AVE	LLOYD AV	PRESIDENT AV	2	NONE	82	Local- Thru Street
8543	EDITH ST	200' W OF LELAND ST	310' W OF LELAND ST	12	NONE	74	Local- Thru Street
8544	EDITH ST	310' W OF LELAND ST	W PARK ST	12	NONE	93	Local- Thru Street
8539	EDITH ST	DEAD END	HOLDEN ST	12	NONE	100	Local- Dead End
8541	EDITH ST	FRAN CONWAY PL	LELAND ST	12	NONE	65	Local- Thru Street
8540	EDITH ST	HOLDEN ST	FRAN CONWAY PL	12	NONE	65	Local- Thru Street
8542	EDITH ST	LELAND ST	200' W OF LELAND ST	12	NONE	69	Local- Thru Street
9280	EDNA ST	HARTFORD AV	PLAINFIELD ST	15	NONE	88	Local- Thru Street
8564	EDNA ST #2	HARTFORD AVE	PLAINFIELD ST	15	NONE	70	Minor Arterials
6940	EDWARD ST	NORTHUP AV	DEAD END	4	NONE	71	Local- Dead End
8631	EIGHTH ST	65' W OF WINFIELD RD	LORIMER AV	3	NONE	62	Local- Thru Street
8734	EIGHTH ST	HIGHLAND AV	SUMMIT AV	3	NONE	93	Local- Thru Street
8736	EIGHTH ST	HOPE ST	65' W OF WINFIELD RD	3	NONE	65	Local- Thru Street
8794	EIGHTH ST	NORTH MAIN ST	HIGHLAND AV	3	NONE	97	Local- Thru Street
25059	EIGHTH ST	SARAH ST	HOPE ST	3	NONE	95	Local- Thru Street
25058	EIGHTH ST	SUMMIT AV	SARAH ST	3	NONE	64	Local- Thru Street
371	EIGHTH ST	WINFIELD RD	LORIMER AVE	3	NONE	73	Local- Thru Street
7790	ELBOW ST	CHESTNUT ST	HOSPITAL ST	1	NONE	90	Local- Thru Street
7415	ELBOW ST	SHIP ST	CHESTNUT ST	1	NONE	95	Local- Thru Street
301	ELDER PL	PLAINFIELD ST	END	7	NONE	53	Local- Dead End
9178	ELDER ST	ALVERSON AVE	MERINO ST	7	NONE	78	Local- Dead End
25070	ELEVENTH ST	700' W OF HOPE ST	HOPE ST	3	NONE	92	Local- Thru Street
25171	ELEVENTH ST	HIGHLAND AV	TOP ST	3	NONE	74	Local- Thru Street
25172	ELEVENTH ST	TOP ST	700' W OF HOPE ST	3	NONE	92	Local- Thru Street
8743	ELGIN ST	IVY ST	HOPE ST	3	NONE	62	Local- Thru Street
7169	ELIZA ST (N)	HARTFORD AV	DEAD END	7	NONE	66	Local- Dead End
7151	ELIZA ST (S)	KILLINGLY ST	DEAD END	7	NONE	55	Local- Dead End
7416	ELIZABETH ST	CANAL ST	N MAIN ST	12	NONE	78	Local- Thru Street
9079	ELLENFIELD ST	ALLENS AV	BAKER ST	10	NONE	71	Local- Thru Street

pavementid	Street Name	From	To	Ward	Ward2	PCI	Functional Classification
25296	ELLERY ST	CHAPIN AV	WAVERLY ST	13	NONE	55	Local- Thru Street
25295	ELLERY ST	WAVERLY ST	UNION AV	13	11	63	Local- Thru Street
7152	ELLERY ST	WILLOW ST	CHAPIN AV	13	NONE	67	Local- Thru Street
8414	ELM ST	CHESTNUT ST	HOSPITAL ST	1	NONE	91	Local- Thru Street
7417	ELM ST	EDDY ST	CHESTNUT ST	1	NONE	73	Local- Thru Street
8415	ELM ST	HOSPITAL ST	IMPERIAL PL	1	NONE	42	Local- Thru Street
9041	ELMA ST	PRAIRIE ST	BROAD ST	10	NONE	52	Local- Thru Street
8043	ELMCREST AVE	MT PLEASANT AV	HOOKER ST	5	NONE	71	Local- Thru Street
8044	ELMCROFT AVE	ACADEMY AV	HOME AV	5	NONE	66	Local- Thru Street
7170	ELMDALE AVE	TERRACE AV	LAURAL HILL RD	15	NONE	52	Local- Thru Street
9444	ELMDALE AVE	WHITEHALL ST	TERRACE AV	15	NONE	60	Local- Thru Street
25483	ELMGROVE AVE	ANGELL ST	HAZARD AV	2	NONE	68	Major Collector
9771	ELMGROVE AVE	BLACKSTONE BV (SB)	BLACKSTONE BV (NB)	2	NONE	68	Major Collector
25484	ELMGROVE AVE	HAZARD AV	ROCHAMBEAU AVE	2	3	67	Major Collector
9770	ELMGROVE AVE	ROCHAMBEAU AVE	BLACKSTONE BV (SB)	2	3	67	Major Collector
7418	ELMHURST AVE	SMITH ST	EATON ST	5	NONE	74	Local- Thru Street
8796	ELMWAY ST	EMELINE ST	ELMGROVE AV	2	NONE	52	Local- Thru Street
6774	ELTON ST	HUMBOLDT AV	BLACKSTONE BV	2	NONE	67	Local- Thru Street
6636	ELTON ST	TABER AV	HUMBOLDT AV	2	NONE	57	Local- Thru Street
6767	EMELINE ST	ELMGROVE AV	WAYLAND AV	2	NONE	47	Local- Thru Street
6637	EMELINE ST	MORRIS AV	TAE	3	NONE	58	Local- Thru Street
6766	EMELINE ST	TRABER AV	ELMGROVE AV	3	NONE	56	Local- Thru Street
6941	EMERSON ST	ADELAIDE AVE	SACKETT ST	9	NONE	65	Local- Thru Street
7143	EMERSON ST	SACKET ST	RODMAN ST	9	NONE	40	Local- Thru Street
7419	EMMETT ST	PLAIN ST	BEACON ST	11	NONE	65	Local- Thru Street
9592	EMPIRE ST	FOUNTAIN ST	WESTMINSTER ST	1	NONE	86	Minor Arterials
8272	EMPIRE ST	SABIN ST	FOUNTAIN ST	1	NONE	100	Minor Arterials
9593	EMPIRE ST	WESTMINSTER ST	WEYBOSSET ST	1	NONE	80	Minor Arterials
7838	ENFIELD AVE	EATON ST	SMITH ST	5	14	88	Local- Thru Street
20013	ENFIELD AVE	ISABELLA ST	EATON ST	14	5	69	Local- Thru Street
7422	ENTERPRISE ROW	ADIE ST	ATWELLS AV	13	NONE	59	Local- Thru Street
464	ENTERPRISE ROW	ADIE ST	CEDAR ST	13	NONE	98	Local- Dead End
6942	ENTERPRISE ST	SMART ST	DEAD END	4	NONE	78	Local- Dead End
9281	ERASTUS ST	AMHERST ST	CHAUCER ST	6	NONE	89	Local- Thru Street
7423	ERIE AVE	SHARON ST	ROME AV	14	NONE	73	Local- Thru Street
9100	ERNEST ST	100' E OF ELLIS ST	ALLENS AV	10	NONE	68	Major Collector
9101	ERNEST ST	ALLENS AV	EDDY ST	10	NONE	88	Major Collector
25261	ERNEST ST	SERVICE RD	SHIPYARD ST	10	NONE	67	Local- Thru Street
25262	ERNEST ST	SHIPYARD ST	100' E of ELLIS ST	10	NONE	67	Local- Thru Street
8045	ESTEN ST	ORMS ST	SMITH ST	12	NONE	72	Local- Thru Street
9445	ETHAN ST	DANIEL AV	FARMINGTON AV	7	NONE	71	Local- Thru Street
9282	ETNA ST	HARTFORD AV	BODELL AV	7	NONE	65	Local- Thru Street
7210	EUCLID AVE	THAYER ST	BROOK ST	2	NONE	45	Local- Thru Street
15046	EUDORA ST	300' E OF EDDY ST	EDDY ST	11	NONE	67	Local- Thru Street

pavementid	Street Name	From	To	Ward	Ward2	PCI	Functional Classification
15045	EUDORA ST	RHODES ST	300' E OF EDDY ST	11	NONE	80	Local- Thru Street
9446	EUGENE ST	OPHELLA ST	SPRINGFIELD ST	7	NONE	84	Local- Thru Street
7425	EUROPE ST	AMERICA ST	DE PASQUALE AV	13	NONE	46	Local- Thru Street
7426	EUTAW ST	SPRUCE ST	ATWELLS AV	13	NONE	69	Local- Thru Street
7427	EVA ST	ADMIRAL ST	VEAZIE ST	14	NONE	59	Local- Thru Street
410	EVANS ST	VICTOR ST	CHALKSTONE AVE	12	NONE	72	Local- Dead End
9447	EVELYN ST	UNION AV	PRUDENCE AV	7	NONE	67	Local- Thru Street
6770	EVERETT AVE (E)	WAYLAND AV	COLE AV	2	NONE	73	Local- Thru Street
6638	EVERETT AVE (W)	ARLINGTON AV	TABER AV	2	NONE	64	Local- Thru Street
6769	EVERETT AVE (W)	ELMGROVE AV	WAYLAND AV	2	NONE	45	Local- Thru Street
6768	EVERETT AVE (W)	TABER AV	ELMGROVE AV	2	NONE	43	Local- Thru Street
8665	EVERGREEN ST (E)	CAMP ST	IVY ST	3	NONE	89	Local- Thru Street
8682	EVERGREEN ST (W)	N MAIN ST	CAMP ST	3	NONE	73	Local- Thru Street
6943	EVERSON ST	LANGDON ST	LAKESIDE ST	4	NONE	78	Local- Thru Street
7781	EXCHANGE ST	EXCHANGE TE	MEMORIAL BV	1	NONE	79	Minor Arterials
7780	EXCHANGE ST	FULTON ST	WASHINGTON ST	1	NONE	75	Minor Arterials
9632	EXCHANGE ST	MEMORIAL BV	STILLMAN ST	12	13	94	Major Collector
9633	EXCHANGE ST	STILLMAN ST	PARK ROW WEST	12	NONE	73	Local- Thru Street
8367	EXCHANGE ST	WASHINGTON ST	EXCHANGE TER	1	NONE	80	Minor Arterials
7428	EXCHANGE ST	WESTMINSTER ST	FULTON ST	1	NONE	95	Minor Arterials
7973	EXCHANGE TER	FRANCIS ST	EXCHANGE ST	1	NONE	88	Minor Arterials
25174	EXETER ST	100'W OF GLENDALE AVE	GLENDALE AV	3	NONE	58	Local- Thru Street
25173	EXETER ST	SUMMIT AV	100'W OF GLENDALE AV	3	NONE	58	Local- Thru Street
325527	F C GREEN MEMORIAL BLVD	1000 Elmwood Ave	VERNDAL AVE	9	NONE	95	Local- Thru Street
9019	F C GREEN MEMORIAL BLVD	1162 FT S OF MAPLE AV	178 FT W OF PARK ENTRANCE	9	NONE	90	Local- Thru Street
9066	F C GREEN MEMORIAL BLVD	117 FT S OF CLADRASTIS	353 FT N OF MAPLE AV	9	NONE	94	Local- Thru Street
9070	F C GREEN MEMORIAL BLVD	168 FT S OF MONTGOMERY	MARION AVE N	9	NONE	57	Local- Thru Street
9020	F C GREEN MEMORIAL BLVD	178 FT W OF PARK ENTRANCE	369 FT E OF PARK ENTRANCE	9	NONE	80	Local- Thru Street
15020	F C GREEN MEMORIAL BLVD	342 FT S OF MAPLE AV	545 FT S OF MAPLE AV	9	NONE	91	Local- Thru Street
9067	F C GREEN MEMORIAL BLVD	353 FT N OF MAPLE AVE	MAPLE AVE	9	NONE	94	Local- Thru Street
9045	F C GREEN MEMORIAL BLVD	369 FT E OF PARK ENTRANCE	50 FT S OF NORWOOD	9	NONE	72	Local- Thru Street
9065	F C GREEN MEMORIAL BLVD	50 FT S OF NORWOOD	168 FT S OF MONTGOMERY	9	NONE	65	Local- Thru Street
9018	F C GREEN MEMORIAL BLVD	545 FT S OF MAPLE AV	1162 FT S OF MAPLE AV	9	NONE	92	Local- Thru Street
25525	F C GREEN MEMORIAL BLVD	CLADRASH AVE	150' E OF CLADRASH AVE	9	NONE	96	Local- Thru Street
25527	F C GREEN MEMORIAL BLVD	HAWTHORNE RD	1000 Elmwood Ave	9	NONE	70	Local- Thru Street
25528	F C GREEN MEMORIAL BLVD	HAWTHORNE RD	WILLOW LAKE BRIDGE	9	NONE	97	Local- Thru Street
15019	F C GREEN MEMORIAL BLVD	MAPLE AV	342 FT S OF MAPLE AV	9	NONE	93	Local- Thru Street
9050	F C GREEN MEMORIAL BLVD	MARION AVE N	547 FT W OF CARR	9	NONE	55	Local- Thru Street
8888	F C GREEN MEMORIAL BLVD (#2)	F C GREEN MEMORIAL BLVD	ROSE AVE	9	NONE	97	Local- Thru Street
25522	F C GREEN MEMORIAL BLVD (#2)	LINDEN AVE	ELMWOOD AVE	9	NONE	66	Local- Thru Street
25524	F C GREEN MEMORIAL BLVD (#2)	ROSE AVE	LINDEN AVE	9	NONE	69	Local- Thru Street
25523	F C GREEN MEMORIAL BLVD (#2)	ROSE AVE	66' E OF ROSE AV	9	NONE	98	Local- Thru Street
7429	FAIR ST	SEAMANS ST	PHEBE ST	14	NONE	69	Local- Thru Street
8660	FAIRBANKS ST	WYNDHAM AV	RIVER AV	5	NONE	67	Local- Thru Street

pavementid	Street Name	From	To	Ward	Ward2	PCI	Functional Classification
9283	FAIRFIELD AVE	MANTON AV	RICHLAND ST	6	NONE	98	Local- Thru Street
9310	FAIRMOUNT AVE	MT PLEASANT AV	LEAH ST	6	NONE	62	Local- Thru Street
9284	FAIRMOUNT AVE	YALE AV	MT PLEASANT AV	6	NONE	67	Local- Thru Street
7430	FAIROAKS AVE	HILLTOP AV	QUINCY ST	5	NONE	75	Local- Thru Street
25405	FAIRVIEW ST	LYNCH ST	PARNELL ST	6	5	87	Local- Thru Street
25406	FAIRVIEW ST	MT PLEASANT AV	LYNCH ST	6	NONE	91	Local- Thru Street
9285	FAIRVIEW ST	PEMBERTON AV	MT PLEASANT AV	6	NONE	88	Local- Thru Street
7121	FALCONER ST (N)	ROUNDS AV	RUTHERGLEN AV	8	NONE	33	Local- Thru Street
6944	FALCONER ST (S)	RUTHERGLEN AV	SINCLAIR AV	8	NONE	46	Local- Thru Street
8249	FALES ST	BRIDGHAM ST	ARCH ST	11	NONE	72	Local- Thru Street
8661	FALLON AVE	CHALKSTONE AV	JUSTICE ST	5	NONE	75	Local- Thru Street
7431	FALLS PL	ATWELLS AV	DEAD END	13	NONE	93	Local- Dead End
8246	FAMIGLETTI DR	LANGDON ST	DEAD END	4	NONE	65	Local- Dead End
8046	FARM ST (E)	ACADEMY AV	HOME AV	5	NONE	68	Local- Thru Street
8156	FARM ST (E)	HOME AV	WEBB ST	5	NONE	66	Local- Thru Street
8157	FARM ST (W)	WEBB ST	MT PLEASANT AV	5	NONE	66	Local- Thru Street
9448	FARMINGTON AVE	PLAINFIELD ST	CRANSTON TOWN LINE	7	NONE	72	Local- Thru Street
8875	FARRAGUT AVE	BROAD ST	CLADRASTIS AV	9	NONE	67	Local- Thru Street
8798	FAUNCE DR	COLE AV	DEAD END	2	NONE	69	Local- Dead End
7828	FEDERAL ST	90' S OF SERVICE RD NO 7	BRADFORD ST	13	NONE	74	Local- Thru Street
7825	FEDERAL ST	AMERICA ST	VINTON ST	13	NONE	72	Local- Thru Street
7823	FEDERAL ST	BARKER ST	DE PASQUALE AV	13	NONE	71	Local- Thru Street
7433	FEDERAL ST	BRADFORD ST	DEAN ST	13	NONE	74	Local- Thru Street
7824	FEDERAL ST	DE PASQUALE AV	AMERICA ST	13	NONE	72	Local- Thru Street
8398	FEDERAL ST	DEAN ST	BARKER ST	13	NONE	35	Local- Thru Street
7827	FEDERAL ST	SERVICE RD NO 7	90' S OF SERVICE RD NO 7	13	NONE	72	Local- Thru Street
7826	FEDERAL ST	VINTON ST	KNIGHT ST	13	NONE	69	Local- Thru Street
6945	FELIX MIRANDA WAY	ROYAL LITTLE DR	SILVER SPRING ST	4	NONE	77	Local- Thru Street
8047	FELIX ST	ORMS ST	CHALKSTONE AV	12	NONE	68	Local- Thru Street
7434	FENNER ST	BOND ST	WEYBOSSET ST	1	NONE	76	Local- Thru Street
8048	FERN ST	CHALSTONE AV	BERKLEY ST	12	NONE	58	Local- Thru Street
7435	FERNANDO ST	CORRINA ST	VIRGINIA LA	14	NONE	75	Local- Thru Street
282	FERNCREST BLVD	TOWN LINE	END	5	NONE	73	Local- Dead End
25063	FIFTH ST	BAYARD ST	HOPE ST	3	NONE	98	Major Collector
25062	FIFTH ST	BREWSTER ST	BAYARD ST	3	NONE	73	Major Collector
8729	FIFTH ST	HOPE ST	LORIMER AV	3	NONE	66	Local- Thru Street
6596	FIFTH ST	LORIMER AV	HOLLY ST	3	NONE	67	Local- Thru Street
25186	FIFTH ST	NORTH MAIN ST	850' E OF N MAIN ST	3	NONE	89	Major Collector
8330	FILLMORE ST	100' N OF OREGON ST	ADMIRAL ST	4	12	85	Local- Thru Street
25464	FILLMORE ST	260' S OF OREGON ST	OREGON ST	12	4	73	Local- Thru Street
25463	FILLMORE ST	DOUGLAS AV	260' S OF OREGON ST	12	NONE	71	Local- Thru Street
25176	FILLMORE ST	OREGON ST	100' N OF OREGON ST	12	4	89	Local- Thru Street
25007	FINANCE WAY	363' W OF EXCHANGE ST	EXCHANGE ST	12	NONE	75	Major Collector
25006	FINANCE WAY	FRANCIS ST	363' E OF EXCHANGE ST	12	NONE	68	Major Collector

pavementid	Street Name	From	To	Ward	Ward2	PCI	Functional Classification
7998	FINANCIAL PLAZA	MEMORIAL DR	EXCHANGE ST	1	NONE	68	Major Collector
7437	FIORE ST	HAWKINS ST	DEAD END	4	NONE	68	Local- Dead End
8683	FIRGLADE AVE	FOREST ST	HART ST	3	NONE	67	Local- Thru Street
8800	FIRST ST	NORTH MAIN ST	HIGHLAND AV	3	NONE	92	Local- Thru Street
6639	FISHER ST	HOPE ST	MORRIS AV	3	NONE	72	Local- Thru Street
9081	FISK ST	BROAD ST	VERNDALE AV	9	NONE	90	Local- Thru Street
7093	FLORA ST	BRANCH ST	NORTHUP AV	4	NONE	61	Local- Thru Street
6946	FLORA ST	CHATHAM ST	BRANCH ST	4	NONE	58	Local- Thru Street
15079	FLORAL AVE (CLOSED)	CLADRASTIS AV (W)	DEAD END	9	NONE	74	Local- Thru Street
15078	FLORAL AVE (CLOSED)	CUL DE SAC LOOP	CLADRASTIS AV (E)	9	NONE	70	Local- Thru Street
9141	FLORENCE ST	270' S OF KOSSUTH ST	KOSSUTH ST	15	NONE	65	Local- Thru Street
9143	FLORENCE ST	AMHERST ST	DEAD END	6	NONE	58	Local- Dead End
9142	FLORENCE ST	KOSSUTH ST	AMHERST ST	15	NONE	68	Local- Thru Street
9339	FLORENCE ST	MANTON AV	270' S OF KOSSUTH ST	15	NONE	65	Local- Thru Street
9340	FLOWER ST	HARTFORD AV	DRESSER ST	7	NONE	66	Local- Thru Street
6947	FOCH AVE	ARGOL ST	SMITHFIELD AV	4	NONE	85	Local- Thru Street
7261	FONES ALY (E)	HOPE ST	THAYER ST	1	NONE	31	Local- Thru Street
9506	FONES ALY (E)	THAYER ST	DEAD END	2	NONE	90	Local- Dead End
7211	FONES ALY (W)	200' W OF BROWN ST	DEAD END	2	NONE	37	Local- Dead End
8472	FONES ALY (W)	BROWN ST	200' W OF BROWN ST	2	NONE	90	Local- Thru Street
37211	FONES ALY (W)	PROSPECT ST	DEAD END	2	NONE	92	Local- Dead End
7438	FORBES ST	MODENA AV	GENTIAN AV	5	NONE	72	Local- Thru Street
7178	FORD ST	CRANSTON ST	MESSER ST	11	NONE	82	Local- Thru Street
7153	FORD ST	DEXTER ST	CRANSTON ST	11	NONE	79	Local- Thru Street
8684	FOREST ST	CAMP ST	HOPE ST	3	NONE	68	Local- Thru Street
9082	FORESTRY CIR	NETOP DR	CUL-DE-SAC	8	NONE	68	Local- Dead End
7439	FORSYTH ST	MOWRY ST	COGGESHALL ST	4	NONE	67	Local- Thru Street
8698	FOSDYKE ST	ELMGROVE AV	WOODBURY ST	2	NONE	44	Local- Thru Street
8744	FOSDYKE ST	MORRIS AV	ELMGROVE AV	3	NONE	33	Local- Thru Street
7440	FOSTER ST	WEYBOSSET ST	PINE ST	1	NONE	73	Local- Thru Street
7983	FOUNTAIN ST	EMPIRE ST	DORRANCE ST	1	NONE	95	Minor Arterials
25542	FOUNTAIN ST	GREENE ST	EMPIRE ST	1	NONE	97	Local- Thru Street
25025	FOURTH ST	BAYARD ST	HOPE ST	3	NONE	66	Local- Thru Street
25024	FOURTH ST	BREWSTER ST	BAYARD ST	3	NONE	96	Local- Thru Street
8727	FOURTH ST	HOPE ST	LORIMER AV	3	NONE	61	Local- Thru Street
8633	FOURTH ST	LORIMER AV	HOLLY ST	3	NONE	68	Local- Thru Street
8801	FOURTH ST	NORTH MAIN ST	BREWSTER ST	3	NONE	97	Local- Thru Street
9341	FOWLER ST	GRAY ST	PARNELL ST	6	NONE	47	Local- Thru Street
7442	FOX PL	W EXCHANGE ST	CEDAR ST	13	NONE	57	Local- Thru Street
25557	FRANCIS ST	100' N MEMORIAL BV	100' S OF AMERICAN EXPRES	12	NONE	74	Minor Arterials
6640	FRANCIS ST	EXCHANGE TR	100' N OF MEMORIAL BV	1	NONE	98	Minor Arterials
9965	FRANCIS ST (CLOSED)	AVENUE OF THE ARTS	SMITH ST	12	NONE	85	Minor Arterials
6852	FRANCIS ST (CLOSED)	GASPEE ST	AVENUE OF THE ARTS	12	NONE	79	Minor Arterials
6851	FRANCIS ST (NB)	150' N OF AMERICAN EXPRES	GASPEE ST	12	NONE	69	Minor Arterials

pavementid	Street Name	From	To	Ward	Ward2	PCI	Functional Classification
8379	FRANCIS ST (SB)	GASPEE ST	400' S OF GASPEE ST	12	NONE	74	Minor Arterials
7443	FRANK ST	PLAIN ST	BEACON ST	11	NONE	58	Local- Thru Street
8589	FRANKFURT ST	NIANTIC AVE	TOWNLINE	8	NONE	87	Local- Thru Street
7816	FRANKLIN ST	200' N OF WASHINGTON ST	404' W OF WASHINGTON ST	1	NONE	79	Principal Arterials
7444	FRANKLIN ST	PINE ST	WEYBOSSET ST	1	NONE	90	Principal Arterials
7815	FRANKLIN ST	WASHINGTON ST	200' N OF WASHINGTON STN	1	NONE	76	Principal Arterials
7814	FRANKLIN ST	WESTMINSTER ST	WASHINGTON ST	1	NONE	79	Principal Arterials
7817	FRANKLIN ST (S)	404' W OF WASHINGTON ST	ATWELLS AV	1	NONE	76	Principal Arterials
8049	FREDERICK ST	CHALKSTONE AV	SMITH ST	12	NONE	59	Local- Thru Street
9342	FREEDOM RD	HILLCREST AV	CHALKSTONE AVE	5	NONE	62	Local- Thru Street
6754	FREEMAN PKY	113' W OF ELMGROVE AV	ELMGROVE AV (N)	2	NONE	45	Local- Thru Street
6753	FREEMAN PKY	ABBOTTSFORD CT	TABER AVE	3	NONE	80	Local- Thru Street
6757	FREEMAN PKY	COLE AV	BLACKSTONE BV (SB)	2	NONE	70	Local- Thru Street
6756	FREEMAN PKY	ELMGROVE AV	COLE AV	2	NONE	55	Local- Thru Street
6641	FREEMAN PKY	MORRIS AV	ABBOTTSFORD CT	3	NONE	75	Local- Thru Street
8458	FREEMAN PKY	TABER AVE	113' W OF ELMGROVE ST	2	NONE	49	Local- Thru Street
6758	FREEMAN PKY (W)	BLACKSTONE BV (NB)	GROTTO AV	2	NONE	68	Local- Thru Street
8151	FREESE ST (N)	METROPOLITAN RD	WHITFORD AV	5	NONE	48	Local- Thru Street
8050	FREESE ST (S)	BOLTON AV	FARM ST	5	NONE	71	Local- Thru Street
8441	FREMONT ST	GOVERNOR ST	IVES ST	1	NONE	40	Local- Thru Street
6642	FREMONT ST	IVES ST	GANO ST	1	NONE	72	Local- Thru Street
8988	FRENCH ST	SAYLES ST	OXFORD ST	10	NONE	64	Local- Thru Street
15060	FRICKER ST	284' E of BROAD ST	CRANSTON ST	11	NONE	74	Minor Collector
15059	FRICKER ST	BROAD ST	284' E of BROAD ST	11	NONE	68	Minor Collector
9597	FRICKER ST	CRANSTON ST	WESTMINSTER ST	11	NONE	77	Local- Thru Street
25039	FRIENDSHIP ST (N)	CHESTNUT ST	E FRANKLIN ST	1	NONE	95	Major Collector
7770	FRIENDSHIP ST (N)	DORRANCE ST	RICHMOND ST	1	NONE	62	Major Collector
7445	FRIENDSHIP ST (N)	DYER ST	DORRANCE ST	1	NONE	76	Major Collector
25038	FRIENDSHIP ST (N)	RICHMOND ST	CHESTNUT ST	1	NONE	96	Major Collector
15052	FRIENDSHIP ST (S)	100' S OF PLAIN ST	210' S OF PLAIN ST	11	NONE	76	Minor Arterials
15053	FRIENDSHIP ST (S)	210' S OF PLAIN ST	STEWART ST	11	NONE	85	Minor Arterials
15049	FRIENDSHIP ST (S)	PLAIN ST	100' S. OF PLAIN ST	11	NONE	75	Minor Arterials
9635	FRIENDSHIP ST (S)	POINT ST	BROAD ST	11	NONE	84	Minor Arterials
15054	FRIENDSHIP ST (S)	STEWART ST	POINT ST	11	NONE	80	Minor Arterials
6736	FROST ST	100' W OF NASHUA ST	CEMENTERY ST	3	NONE	88	Major Collector
6643	FROST ST	NORTH MAIN ST	100' W OF NASHUA ST	3	NONE	88	Major Collector
9343	FRUIT HILL AVE	MANTON AV	WOONASQUATUCKET AV	5	NONE	84	Minor Arterials
9239	FRUIT HILL AVE	WOONASQUATUCKET AV	N PROVIDENCE CITY LINE	5	NONE	81	Minor Arterials
7446	FULLER ST	SPRAGUE ST	WILSON ST	11	NONE	52	Local- Thru Street
7447	FULTON ST	DORRANCE ST	EDDY ST	1	NONE	63	Local- Thru Street
7448	FUNSTON AVE	CLOVE ST	GENTIAN AV	14	NONE	82	Local- Thru Street
8444	FURNACE ST	271' S OF WICKENDEN ST	WICKENDEN ST	1	NONE	88	Local- Thru Street
6644	FURNACE ST	SCHOFIELD ST	271' S OF WICKENDEN ST	1	NONE	88	Local- Thru Street
8051	GAGE ST	SAMOSET AV	VICTORIA ST	5	NONE	68	Local- Thru Street

pavementid	Street Name	From	To	Ward	Ward2	PCI	Functional Classification
8168	GALILEO AVE	340' S OF VICTORIA ST	CHALKSTONE AV	5	NONE	72	Major Collector
8052	GALILEO AVE	STANDISH AV	340' S OF VICTORIA ST	5	NONE	71	Major Collector
6948	GALLATIN ST	BROAD ST	ELMWOOD AV	9	NONE	49	Local- Thru Street
9123	GALLUP ST	BURNSIDE ST	PRAIRIE AVE	10	NONE	89	Local- Thru Street
9093	GALLUP ST	PRAIRIE AV	BROAD ST	10	NONE	91	Local- Thru Street
9083	GALLUP ST	RUGBY ST	BURNSIDE ST	10	NONE	90	Local- Thru Street
9803	GANO ST	671' N OF INDIA ST	WICKENDEN STREET	1	NONE	70	Principal Arterials
9947	GANO ST	DEAD END	INDIA ST	1	NONE	78	Major Collector
6815	GANO ST	E TRANSIT ST	PITMAN ST	1	NONE	76	Principal Arterials
9948	GANO ST	INDIA ST	I195 ON RAMP	1	NONE	70	Major Collector
6816	GANO ST	PITMAN ST	WATERMAN ST	1	NONE	83	Principal Arterials
25195	GANO ST	TRENTON ST	WICKENDEN ST	1	NONE	69	Principal Arterials
9800	GANO ST	TRENTON STREET	E TRANSIT ST	1	NONE	68	Principal Arterials
6817	GANO ST	WATERMAN ST	ANGELL ST	1	NONE	83	Principal Arterials
25248	GANO ST			1	NONE	85	Principal Arterials
20009	GARFIELD AVE	CHALKSTONE AV	HIGGINS AV	12	NONE	36	Local- Thru Street
8654	GARFIELD AVE	HIGGINS AV	PLEASANT VALLEY PY	12	NONE	73	Local- Thru Street
7449	GARNET ST	PINE ST	FRIENDSHIP ST	1	NONE	59	Local- Thru Street
6646	GASPEE ST	FRANCIS ST	SMITH ST	12	NONE	75	Minor Arterials
7878	GAY ST	152' N OF DUDLEY ST	BLACKSTONE ST	11	NONE	58	Local- Thru Street
7879	GAY ST	BLACKSTONE ST	DEAD END	11	NONE	53	Local- Dead End
7450	GAY ST	PEARL ST	152' N OF DUDLEY ST	11	NONE	49	Local- Thru Street
20019	GENERAL ST	HAZAEI ST	PHEBE ST	14	NONE	89	Local- Thru Street
7852	GENERAL ST	MIDDLE DR	ADMIRAL ST	14	NONE	94	Local- Thru Street
20020	GENERAL ST	PHEBE ST	MIDDLE DR	14	NONE	89	Local- Thru Street
8053	GENEVA ST	CHALKSTONE AV	ANDEM ST	6	NONE	67	Local- Thru Street
8054	GENNARO DR	VALLEY ST	DEAD END	15	NONE	57	Local- Dead End
9675	GENTIAN AVE	ISABELLA AVE	TEXAS AV	5	14	64	Major Collector
9674	GENTIAN AVE	SMITH ST	ISABELLA AVE	5	NONE	63	Major Collector
9692	GENTIAN AVE	TEXAS AV	N PROVIDENCE TOWN LINE	14	5	57	Major Collector
7453	GEOFFREYS CT	DERRY ST	WHIPPLE ST	12	NONE	76	Local- Thru Street
7212	GEORGE M COHAN BLVD	BROOK ST	EAST ST	1	NONE	86	Local- Thru Street
8438	GEORGE ST	BENEFIT ST	MAGEE ST	2	NONE	69	Local- Thru Street
7262	GEORGE ST	HOPE ST	GOVERNOR ST	1	NONE	81	Local- Thru Street
25492	GEORGE ST	MAGEE ST	THAYER ST	2	NONE	70	Local- Thru Street
25491	GEORGE ST	THAYER	HOPE ST	1	NONE	83	Local- Thru Street
8843	GEORGIA AVE	ALLENS AV	EDDY ST	10	NONE	88	Local- Thru Street
8936	GEORGIA AVE	DEAD END	ALLENS AV	10	NONE	34	Local- Dead End
7454	GESLER ST	53' N OF RIDGE ST	VINTON ST	13	NONE	49	Local- Thru Street
7834	GESLER ST	RIDGE ST	53' N OF RIDGE ST	13	NONE	42	Local- Thru Street
7833	GESLER ST (Y-INT)	72' N OF RIDGE ST	RIDGE ST	13	NONE	58	Local- Thru Street
7455	GIBBON CT	WILLOW ST	DEAD END	13	NONE	75	Local- Dead End
9165	GIFFORD ST	PLAINFIELD ST	LABAN ST	15	NONE	95	Local- Thru Street
475	GILBERT ST	GILBERT ST	BRIDGHAM ST	13	NONE	70	Local- Thru Street

pavementid	Street Name	From	To	Ward	Ward2	PCI	Functional Classification
9544	GILBERT ST	HAMMOND ST	POWHATAN ST	13	NONE	68	Local- Thru Street
474	GILBERT ST	HAMMOND ST	GILBERT ST	13	NONE	68	Local- Thru Street
20068	GILLEN ST	CARNAC ST	DEAD END	4	NONE	38	Local- Dead End
20067	GILLEN ST	CHARLES ST	CARNAC ST	4	NONE	66	Local- Thru Street
25299	GILMORE ST	CRANSTON ST	LESTER ST (W)	13	NONE	68	Local- Thru Street
25300	GILMORE ST	LESTER ST (W)	WILSON ST	11	NONE	63	Local- Thru Street
9029	GLADSTONE ST	BROAD ST	BAXTER ST	10	NONE	70	Local- Thru Street
25462	GLASGOW ST	ANCHOR ST	CORINA ST	4	14	56	Local- Thru Street
8218	GLASGOW ST	DEAD END	HAWKINS ST	4	NONE	62	Local- Dead End
25461	GLASGOW ST	HAWKINS ST	ANCHOR ST	4	NONE	60	Local- Thru Street
8595	GLASGOW ST #2	GLASGOW ST	SALINA ST	4	NONE	65	Local- Thru Street
8217	GLASGOW ST (N)	MESSINA ST	SHERWOOD AV	14	NONE	66	Local- Thru Street
8629	GLEN DR	BROOKWAY RD	OLD TANNERY RD	2	NONE	79	Local- Thru Street
9238	GLENBRIDGE AVE	125' S OF GRIMWOOD ST	HARTFORD AV	7	NONE	75	Minor Arterials
9699	GLENBRIDGE AVE	150' S OF RICHLAND ST	160' N OF MANCINI DR	6	NONE	70	Minor Arterials
25389	GLENBRIDGE AVE	160' N OF MANCINI DR	WOONASQUATUCKET RIVER	6	NONE	69	Minor Arterials
25391	GLENBRIDGE AVE	182' N OF GRIMWOOD ST	US HWY 6	6	7	80	Minor Arterials
9923	GLENBRIDGE AVE	50' N OF GRIMWOOD ST	125' S OF GRIMWOOD ST	7	NONE	70	Minor Arterials
9344	GLENBRIDGE AVE	MANTON AV	150' S OF RICHLAND ST	6	NONE	88	Minor Arterials
25392	GLENBRIDGE AVE	US HWY 6	50' N OF GRIMWOOD ST	7	NONE	96	Minor Arterials
25390	GLENBRIDGE AVE	WOONASQUATUCKET RIVER	182' N OF GRIMWOOD ST	6	7	71	Minor Arterials
25057	GLENDALE AV	250' W OF HOPE ST	HOPE ST	3	NONE	94	Local- Thru Street
25056	GLENDALE AVE	SUMMIT AV	250' W OF HOPE ST	3	NONE	85	Local- Thru Street
7457	GLENHAM ST	PRAIRIE ST	BROAD ST	11	NONE	67	Local- Thru Street
7458	GLOBE ST	ALLENS AVE	DEAD END (E)	1	NONE	95	Local- Thru Street
7792	GLOBE ST	EDDY ST (SB)	HOSPITAL ST	1	NONE	89	Local- Thru Street
9345	GLOSSOP ST	FRUIT HILL AV	WOONASQUATUCKET AV	5	NONE	63	Local- Thru Street
7459	GLOUCESTER ST	ADMIRAL ST	SUNBURY ST	14	NONE	49	Local- Thru Street
8055	GLOVER ST	HOME AV	KIMBALL ST	5	NONE	79	Local- Thru Street
8154	GLOVER ST	KIMBALL ST	MT PLEASANT AV	5	NONE	74	Local- Thru Street
7460	GODDARD ST	DOUGLAS AV	CANDACE ST	12	NONE	66	Local- Thru Street
8745	GOLDSMITH ST	COLE AV	SLATER AV	2	NONE	60	Local- Thru Street
8884	GORDON AVE	423 FT S OF POTTERS	OXFORD ST	10	NONE	69	Local- Thru Street
8959	GORDON AVE	OXFORD ST	COLFAX ST	10	NONE	75	Local- Thru Street
8923	GORDON AVE	POTTERS AVE	423 FT S OF POTTERS	10	NONE	81	Local- Thru Street
25385	GORDON AVE	PUBLIC ST	SARATOGA ST	11	NONE	69	Local- Thru Street
8886	GORDON AVE	REYNOLDS AV	POTTERS AVE	10	NONE	69	Local- Thru Street
25386	GORDON AVE	SARATOGA ST	REYNOLDS AV	10	11	43	Local- Thru Street
8746	GORTON ST	COLE AV	SLATER AV	2	NONE	67	Local- Thru Street
8495	GOTHAM CT	CARPENTER ST	DEAD END	13	NONE	40	Local- Dead End
7214	GOULDING ST	TRANSIT ST	POINT ST	1	NONE	53	Local- Thru Street
25277	GOVERNOR ST	ARNOLD ST	JOHN ST	1	NONE	72	Local- Thru Street
25280	GOVERNOR ST	EAST GEORGE ST	PITMAN ST	1	NONE	93	Local- Thru Street
25278	GOVERNOR ST	JOHN ST	POWER ST	1	NONE	88	Local- Thru Street



pavementid	Street Name	From	To	Ward	Ward2	PCI	Functional Classification
6821	GOVERNOR ST	PITMAN ST	WATERMAN ST	1	NONE	95	Local- Thru Street
25279	GOVERNOR ST	POWER ST	EAST GEORGE ST	1	NONE	71	Local- Thru Street
6822	GOVERNOR ST	WATERMAN ST	ANGELL ST	1	NONE	88	Minor Collector
25275	GOVERNOR ST	WICKENDEN ST	ARNOLD ST	1	NONE	86	Local- Thru Street
6823	GOVERNOR ST (MEM. SQUARE)	POWER ST	WILLIAMS ST	1	NONE	69	Local- Thru Street
20070	GRAFTON ST	METCALF ST	DEAD END	4	NONE	53	Local- Dead End
20069	GRAFTON ST	SILVER SPRING ST	METCALF ST	4	NONE	54	Local- Thru Street
8738	GRAHAM ST	JENKINS ST	DEAD END	3	NONE	92	Local- Dead End
20023	GRAND BROADWAY	SHERWOOD ST	VANDEWATER ST	14	NONE	57	Local- Thru Street
20024	GRAND BROADWAY	VANDEWATER ST	STANSBURY ST	14	NONE	69	Local- Thru Street
6951	GRAND ST	POTTERS AV	HUNTINGTON AV	8	NONE	80	Local- Thru Street
8739	GRAND VIEW ST	N MAIN ST	CAMP ST	3	NONE	73	Local- Thru Street
7463	GRANT ST	KNIGHT ST	CARPENTER ST	13	NONE	63	Local- Thru Street
7464	GRANT ST	DEAD END	ADMIRAL ST	14	NONE	76	Local- Dead End
25439	GRAY ST	DEAD END	FAIRVIEW ST	6	NONE	69	Local- Thru Street
25440	GRAY ST	FAIRVIEW ST	CHALKSTONE AV	5	NONE	65	Local- Thru Street
25035	GREATON DR	250' E	CHACE AV (EAST)	3	NONE	93	Local- Thru Street
25034	GREATON DR	CHACE AV (WEST)	250' E	3	NONE	93	Local- Thru Street
9347	GRECO LN	DELANE ST	SONOMA CT	15	NONE	90	Local- Thru Street
6952	GREELEY ST	CHARLES ST	RUSSO ST	4	NONE	80	Local- Thru Street
7097	GREELEY ST	OPPER ST	HAGAN ST	4	NONE	77	Local- Thru Street
8284	GREELEY ST	RUSSO ST	OPPER ST	4	NONE	56	Local- Thru Street
8574	GREEN ST	FOUNTAIN ST	BROADWAY	1	NONE	92	Local- Thru Street
9594	GREENE ST	BROAD ST	WESTMINSTER ST	1	NONE	84	Local- Thru Street
7811	GREENE ST	WASHINGTON ST	FOUNTAIN ST	1	NONE	97	Local- Thru Street
9595	GREENE ST	WESTMINSTER ST	WASHINGTON ST	1	NONE	93	Local- Thru Street
25332	GREENWICH ST	76' W OF ELMWOOD AV	ELMWOOD AVE	8	NONE	93	Local- Thru Street
7884	GREENWICH ST	ELMWOOD AVE	POTTERS AV	8	NONE	92	Local- Thru Street
25331	GREENWICH ST	PUBLIC ST	ELMWOOD AVE	11	NONE	80	Local- Thru Street
9348	GREENWOOD ST	MANTON AV	ATWELLS AV	6	NONE	83	Local- Thru Street
6953	GRIDLEY ST	LEDGE ST	BISMARK ST	4	NONE	80	Local- Thru Street
9500	GRIMWOOD ST	GLENBRIDGE AVE	OPHELIA ST	7	NONE	79	Local- Thru Street
9216	GRIMWOOD ST	OPHELIA ST	KING PHILLIP ST	7	NONE	81	Local- Thru Street
8635	GROSVENOR AVE	CHALKSTONE AV	PLEASANT VALLEY PY	5	12	72	Local- Thru Street
7467	GROTON ST	DIVISION ST	POWHATTAN ST	13	NONE	90	Local- Thru Street
8765	GROTTO AVE	129' N OF MAGELLAN ST	480' S OF OLD TANNERY RD	2	NONE	73	Local- Thru Street
8805	GROTTO AVE	480' S OF OLD TANNERY RD	OLD TANNERY RD	2	NONE	75	Local- Thru Street
8767	GROTTO AVE	IRVING AV	UPTON AV	2	NONE	67	Local- Thru Street
8766	GROTTO AVE	MOUNT AV	129' N OF MAGELLAN ST	2	NONE	69	Local- Thru Street
8768	GROTTO AVE	UPTON AV	MOUNT AV	2	NONE	74	Local- Thru Street
7832	GROVE ST (E)	TOBEY ST	RIDGE ST	13	NONE	61	Local- Thru Street
7468	GROVE ST (E)	VINTON ST	TOBEY ST	13	NONE	64	Local- Thru Street
9304	GROVE ST (W)	HARRIS AVE	VALLEY ST	15	NONE	98	Local- Thru Street
9166	GROVER ST	LAUREL HILL AV	LONGO ST	7	NONE	93	Local- Thru Street

pavementid	Street Name	From	To	Ward	Ward2	PCI	Functional Classification
9146	GROVER ST	LONG ST	MERINO ST	7	NONE	57	Local- Thru Street
6648	GULF AVE	LORING AV	RIVER DR	2	NONE	64	Local- Thru Street
8590	GWINNETT CT	100' S OF RESERVOIR AVE	DEAD END	8	NONE	40	Local- Dead End
6954	GWINNETT CT	RESERVOIR AV	100' S OF RESERVOIR AVE	8	NONE	70	Local- Thru Street
9543	HADDON HILL RD	EDGEWOOD BLVD	TOWNLINE	9	NONE	82	Local- Thru Street
6955	HAGAN ST	CHARLES ST	LANGDON ST	4	NONE	66	Local- Thru Street
9296	HALE ST	BOWDOIN ST	PUTNAM ST	15	NONE	70	Local- Thru Street
6956	HALL ST	NORTHUP ST	LEDGE ST	4	NONE	65	Local- Thru Street
7240	HALSEY ST	408' E OF BENEFIT ST	BROWN ST	2	NONE	60	Local- Thru Street
7215	HALSEY ST	BENEFIT ST	408' E OF BENEFIT ST	2	NONE	66	Local- Thru Street
6957	HALTON ST	POTTERS AV	HUNTINGTON AV	8	NONE	59	Local- Thru Street
15028	HAMILTON ST	ATLANTIC AVE	SACKETT ST	9	NONE	70	Local- Thru Street
15027	HAMILTON ST	PUBLIC ST	ATLANTIC AVE	9	NONE	65	Local- Thru Street
9117	HAMLIN ST	ELMWOOD AV	ALGER AV	8	NONE	59	Local- Thru Street
9108	HAMLIN ST	POTTER DR	ELMWOOD AVE	8	NONE	52	Local- Thru Street
7469	HAMMOND ST	WESTMINSTER ST	DURFEE ST	13	NONE	80	Local- Thru Street
6959	HAMPTON ST	LEDGE ST	BISMARK ST	4	NONE	75	Local- Thru Street
9109	HANCOCK ST	VERNDALE AV	CALLA ST	9	NONE	92	Local- Thru Street
9167	HANDY ST	AMHERST ST	AMSTERDAM ST	6	NONE	88	Local- Thru Street
9168	HANNAH ST	AMHERST ST	AMSTERDAM ST	6	NONE	85	Local- Thru Street
9248	HANNAH ST	AMSTERDAM ST	ATWELLS AV	6	NONE	84	Local- Thru Street
7903	HANOVER ST (E)	ELMWOOD AVE	BUCKLIN ST	8	NONE	67	Local- Thru Street
7470	HANOVER ST (W)	DEXTER ST	CRANSTON ST	8	11	80	Local- Thru Street
360	HARBORSIDE BLVD	SHIPYARD ST	TOWN LINE	10	NONE	80	Local- Thru Street
370	HARBORSIDE BLVD	SHIPYARD ST	SAVE THE BAY DR	10	NONE	92	Local- Thru Street
8806	HARIAN RD	ALTON RD	COLE AV	2	NONE	94	Local- Thru Street
7471	HARKNESS ST	WESTMINSTER ST	BROADWAY	13	NONE	53	Local- Thru Street
9449	HARLAM ST	LAWRENCE ST	LOWELL AV	7	NONE	67	Local- Thru Street
9461	HARLAM ST	LOWELL AV	MERCY ST	7	NONE	74	Local- Thru Street
9169	HARMONY DR	CHALKSTONE AV	FREEDOM RD	5	NONE	65	Local- Thru Street
25506	HAROLD ST	AURORA ST	PRESCOTT ST	12	NONE	68	Major Collector
25434	HAROLD ST	PRESCOTT ST	REGENT AV	12	NONE	70	Major Collector
25433	HAROLD ST	REGENT AV	CHALKSTONE AV	6	NONE	71	Major Collector
25505	HAROLD ST	VALLEY ST	AURORA ST	12	15	78	Major Collector
8961	HARRIET ST	OXFORD ST	MYSTIC ST	10	NONE	62	Local- Thru Street
8941	HARRIET ST	POTTERS AV	SAYLES ST	10	NONE	57	Local- Thru Street
8960	HARRIET ST	SAYLES ST	OXFORD ST	10	NONE	79	Local- Thru Street
8198	HARRIS AVE	110' N OF DELAINE ST	BROADWAY	15	NONE	95	Minor Arterials
25368	HARRIS AVE	152' W OF KINSLEY AV	PLEASANT VALLEY PKWY (NB2)	12	NONE	68	Major Collector
8197	HARRIS AVE	318' N OF HELME ST	110' N OF DELAINE ST	15	NONE	90	Minor Arterials
8194	HARRIS AVE	ACORN ST	ATWELLS AV	15	NONE	72	Major Collector
8195	HARRIS AVE	ATWELLS AV	677' N OF HELME ST	15	NONE	86	Minor Arterials
8056	HARRIS AVE	KINSLEY AV	152' W OF KINSLEY AV	12	NONE	79	Major Collector
25367	HARRIS AVE	PLEASANT VALLEY PKWY (NB2)	ACORN ST	12	NONE	67	Major Collector

pavementid	Street Name	From	To	Ward	Ward2	PCI	Functional Classification
8199	HARRIS AVE (NB)	110' N OF DELAINE ST	378' N OF HELME ST	15	NONE	92	Minor Arterials
8200	HARRIS AVE (NB)	378' N OF HELME ST	677' N OF HELME ST	15	NONE	96	Minor Arterials
8196	HARRIS AVE (SB)	677' N OF HELME ST	318' N OF HELME ST	15	NONE	88	Minor Arterials
7472	HARRISON ST (N)	WESTMINSTER ST	DURFEE ST	13	NONE	82	Local- Thru Street
25297	HARRISON ST (S)	CRANSTON ST	LESTER ST (W)	13	NONE	66	Local- Thru Street
25298	HARRISON ST (S)	LESTER ST (W)	WILSON ST	11	NONE	67	Local- Thru Street
8360	HARRISON ST (S)	WILSON ST	SPRAGUE ST	11	NONE	63	Local- Thru Street
7473	HART ST	IVY ST	HOPE ST	3	NONE	44	Local- Thru Street
328	HARTFORD AVE	EDNA ST	HARTFORD AVE	15	NONE	78	Minor Arterials
326	HARTFORD AVE	EDNA ST	EDNA ST #2	15	NONE	79	Minor Arterials
325	HARTFORD AVE	EDNA ST #2	PLAINFIELD ST	15	NONE	73	Minor Arterials
329	HARTFORD AVE	HARTFORD AVE	HARTFORD AVE	15	NONE	74	Minor Arterials
25162	HARTSHORN RD	500'W OF BLACKSTONE BLVD	BLACKSTONE BV	3	NONE	96	Local- Thru Street
25161	HARTSHORN RD	LORIMER AV	500'W OF BLACKSTONE BV	3	NONE	75	Local- Thru Street
7474	HARVARD AVE	TAYLOR ST	BROAD ST	11	NONE	67	Local- Thru Street
25435	HARVEST ST	HAROLD ST	RIVER AV	6	NONE	57	Local- Thru Street
25436	HARVEST ST	RIVER AV	ROBIN ST	12	NONE	55	Local- Thru Street
8808	HARWICH RD	ELMGROVE AV	BLACKSTONE BV	2	NONE	60	Local- Thru Street
6960	HARWOL CT	HYACINTH ST	SHILOH ST	14	NONE	70	Local- Thru Street
7475	HASKINS ST	LOCKWOOD ST	BROAD ST	11	NONE	64	Local- Thru Street
9502	HASWELL CT (CLOSED)	EDDY ST	DEAD END	10	NONE	88	Local- Dead End
9110	HATHAWAY ST	EAST DEAD END	ELMWOOD AVE	8	NONE	81	Local- Dead End
8844	HATHAWAY ST	ELMWOOD AVE	WEST DEAD END	8	NONE	63	Local- Dead End
9450	HAUXHURST ST	POCASSET AV	MAGDALENE ST	7	NONE	63	Local- Thru Street
20017	HAVANA ST	GENERAL ST	LUBEC ST	14	NONE	61	Local- Thru Street
20018	HAVANA ST	LUBEC ST	JOSEPH ST	14	NONE	73	Local- Thru Street
9659	HAWKINS ST	150' N OF CORLISS PARK NB	BRANCH AV	4	NONE	60	Major Collector
9660	HAWKINS ST	ADMIRAL ST	YORKSHIRE ST	4	NONE	68	Major Collector
7736	HAWKINS ST	BRANCH AV	CHARLES ST	4	NONE	91	Major Collector
7737	HAWKINS ST	CHARLES ST	HALL ST	4	NONE	88	Local- Thru Street
9661	HAWKINS ST	YORKSHIRE ST	150' N OF CORLISS PARK NB	4	14	74	Major Collector
15016	HAWTHORNE AVE	217' W OF BROAD ST	975' W OF BROAD ST	9	NONE	81	Local- Thru Street
9012	HAWTHORNE AVE	975' W OF BROAD ST	ROTARY @ F C GREEN MEMORI	9	NONE	76	Local- Thru Street
15015	HAWTHORNE AVE	BROAD ST	217' W OF BROAD ST	9	NONE	94	Local- Thru Street
7900	HAWTHORNE ST	BUCKLIN ST	BROAD ST	8	NONE	43	Local- Thru Street
7478	HAWTHORNE ST	VINEYARD ST	BUCKLIN ST	8	NONE	65	Local- Thru Street
6649	HAY ST	PINE ST	DYER ST	1	NONE	68	Local- Thru Street
6650	HAYES ST	FRANCIS ST	PARK ST	12	NONE	78	Minor Arterials
7479	HAYWARD ST	LOCKWOOD ST	BROAD ST	11	NONE	73	Local- Thru Street
7480	HAZEL ST	ADMIRAL ST	DOUGLAS AV	14	NONE	75	Local- Thru Street
25481	HAZARD AVE	MORRIS AV	TABER AV	3	NONE	36	Local- Thru Street
25482	HAZARD AVE	TABER AV	ELMGROVE AV	2	3	36	Local- Thru Street
8058	HEALTH AVE	ACADEMY AV	HURON ST	6	NONE	82	Local- Thru Street
9134	HEATH ST	EASTWOOD AV	HARTFORD AV	7	NONE	50	Local- Thru Street

pavementid	Street Name	From	To	Ward	Ward2	PCI	Functional Classification
8201	HEATH ST	HARTFORD AV	DEAD END	7	NONE	69	Local- Dead End
9569	HEATH ST	LABAN ST	EASTWOOD ST	7	NONE	70	Local- Thru Street
9568	HEATH ST	PLAINFIELD ST	LABAN ST	15	NONE	63	Local- Thru Street
6961	HEBRON ST	STONE ST	DEAD END	4	NONE	74	Local- Dead End
9358	HELME ST	HARRIS ST	VALLEY ST	15	NONE	90	Local- Thru Street
8059	HEMLOCK ST	PROMENADE ST	VALLEY ST	15	12	72	Major Collector
6962	HEMPSTEAD ST	ELMWOOD AV	DEAD END	8	NONE	74	Local- Dead End
428	HENDERSON ST	ALLENS AVE	END	11	NONE	78	Local- Dead End
9171	HENDRICK ST	ACADEMY AV	CARLETON ST	6	NONE	64	Local- Thru Street
9311	HENDRICK ST	CARLETON ST	ERASTUS ST	6	NONE	40	Local- Thru Street
8300	HENRIETTA ST	DEAD END	MOY ST	4	NONE	58	Local- Dead End
6963	HENRIETTA ST	MOY ST	DOUGLAS AV	4	NONE	77	Local- Thru Street
9172	HENRY ST	RIVERDALE ST	CUL-DE-SAC	6	NONE	83	Local- Dead End
9173	HERBERT ST	CHALKSTONE AV	HUBER AV	5	NONE	67	Local- Thru Street
9189	HERBERT ST	HUBER AV	DEAD END	5	NONE	65	Local- Dead End
7481	HEREFORD ST	ADMIRAL ST	SUNBURY ST	14	NONE	90	Local- Thru Street
9174	HERSCHEL ST	MANTON AVE	BELAIR DR	5	NONE	66	Local- Thru Street
6652	HEWES ST	STEVENS ST	NORTH MAIN ST	3	12	68	Local- Thru Street
9541	HEWETT ST	ATWELLS AVE	DEAD END	13	NONE	68	Local- Dead End
7243	HIDDEN ST (E)	PROSPECT ST	BROWN ST	2	NONE	47	Local- Thru Street
7216	HIDDEN ST (W)	CONGDON ST	PROSPECT ST	2	NONE	62	Local- Thru Street
8637	HIGGINS AVE	OAKDALE AV	GARFIELD AV	12	NONE	64	Local- Thru Street
25215	HIGHLAND AVE	100 FT N OF FOURTH ST	SIXTH ST	3	NONE	98	Local- Thru Street
8646	HIGHLAND AVE	FIRST ST	SECOND ST	3	NONE	75	Local- Thru Street
25217	HIGHLAND AVE	FOURTH ST	100 FT N OF FOURTH	3	NONE	98	Local- Thru Street
8717	HIGHLAND AVE	NINTH ST	CHACE AV	3	NONE	97	Local- Thru Street
25216	HIGHLAND AVE	SECOND ST	FOURTH ST	3	NONE	98	Local- Thru Street
25118	HIGHLAND AVE	SEVENTH ST	NINTH ST	3	NONE	96	Local- Thru Street
25117	HIGHLAND AVE	SIXTH ST	SEVENTH ST	3	NONE	97	Local- Thru Street
9175	HILARITY ST	HARTFORD AV	GRIMWOOD ST	7	NONE	65	Local- Thru Street
9176	HILLARD ST	PELHAM ST	MANTON AV	15	NONE	94	Local- Thru Street
8060	HILLARY DR	CATHEDRAL AV	SMITH ST	5	NONE	77	Local- Thru Street
9191	HILLCREST AVE	180' N OF ADA AV	CHALKSTONE AV	6	5	60	Local- Thru Street
9177	HILLCREST AVE	ADA AV	180' N OF ADA AV	6	5	58	Local- Thru Street
9451	HILLHURST AVE	POCASSET AV	LAUREL HILL RD	7	NONE	64	Local- Thru Street
495	HILLSIDE AVE	DARTMOUTH ST	SWAN ST	3	NONE	55	Local- Thru Street
494	HILLSIDE AVE	EAST AVE	DARTMOUTH ST	3	NONE	68	Local- Thru Street
497	HILLSIDE AVE	HILLSIDE AVE	N MAIN ST	3	NONE	80	Local- Thru Street
6653	HILLSIDE AVE	PAWTUCKET TOWN LINE	PAWTUCKET TOWNLINE	3	NONE	63	Local- Thru Street
496	HILLSIDE AVE	SWAN ST	HILLSIDE AVE	3	NONE	68	Local- Thru Street
7482	HILLSIDE DR	GENTIAN AV	N PROVIDENCE TOWN LINE	5	14	67	Local- Thru Street
7483	HILLTOP AVE	SMITH ST	EATON ST	5	NONE	75	Local- Thru Street
7484	HILLVIEW AVE	BRADLEY ST	ADMIRAL ST	14	NONE	81	Local- Thru Street
8061	HILLWOOD ST	WHITEHALL ST	CRANSTON TOWN LINE	15	NONE	60	Local- Thru Street

pavementid	Street Name	From	To	Ward	Ward2	PCI	Functional Classification
7485	HILTON ST	DEAD END	PUBLIC ST	11	NONE	72	Local- Dead End
6654	HOBART AVE	LLOYD AV	PRESIDENT AV	2	NONE	60	Local- Thru Street
8180	HOLDEN ST (N)	SMITH ST	ORMS ST	12	NONE	72	Local- Thru Street
8062	HOLDEN ST (S)	PROMENADE ST	SMITH ST	12	NONE	78	Major Collector
7154	HOLLIS ST	DIAMOND ST	CRANSTON ST	11	NONE	61	Local- Thru Street
8809	HOLLY ST	ROCHAMBEAU AV	FOURTH ST	3	NONE	63	Local- Thru Street
7486	HOLLYWOOD RD	DEXTER ST	PARADE ST	13	NONE	79	Local- Thru Street
8063	HOME AVE	CHALKSTONE AV	FARM ST	5	NONE	72	Local- Thru Street
9642	HOME AVE	FARM ST	WHITFORD AVE	5	NONE	48	Local- Thru Street
9643	HOME AVE	WHITFORD AVE	ELMCROFT AV	5	NONE	50	Major Collector
8064	HOMEFIELD AVE	MT PLEASANT AV	BASSWOOD AV	5	NONE	50	Local- Thru Street
8927	HOMER ST	BROAD ST	CACTUS ST	9	NONE	71	Local- Thru Street
6964	HOMESTEAD AVE	POTTERS AV	HUNTINGTON AV	8	NONE	68	Local- Thru Street
481	HOOD ST	WESTMINSTER ST	WASHINGTON ST	13	NONE	95	Local- Dead End
8065	HOOKER ST	ELMCREST AV	DEAD END	5	NONE	76	Local- Dead End
8066	HOOPER ST	LIFTON ST	DEAD END	6	NONE	88	Local- Dead End
6742	HOPE ST	105' N OF LLOYD AV	BARNES ST	2	NONE	67	Minor Arterials
9757	HOPE ST	110' S OF PAWTUCKET TOWNLINE	PAWTUCKET TOWNLINE	2	3	99	Minor Arterials
25166	HOPE ST	300'N OF ROCHAMBEAU AVE	FIFTH ST	3	NONE	88	Minor Arterials
6741	HOPE ST	ANGELL ST	CUSHING ST	2	NONE	85	Minor Arterials
9953	HOPE ST	BARNES ST	OLNEY ST	2	NONE	69	Minor Arterials
25078	HOPE ST	BOWEN ST	LLOYD AVE	2	NONE	71	Minor Arterials
25164	HOPE ST	CHACE AVE	110' S OF PAWTUCKET TOWNLINE	2	3	95	Minor Arterials
25077	HOPE ST	CUSHING ST	BOWEN ST	2	NONE	82	Minor Arterials
25163	HOPE ST	ELEVENTH	CHACE AVE	3	NONE	86	Minor Arterials
25167	HOPE ST	FIFTH ST	NINTH ST	3	NONE	80	Minor Arterials
6655	HOPE ST	GEORGE M COHAN BLVD	WICKENDEN ST	1	NONE	99	Local- Thru Street
25165	HOPE ST	GLENDALE AVE	300'N OF ROCHAMBEAU AVE	3	NONE	80	Minor Arterials
9795	HOPE ST	LLOYD AVE	105' N OF LLOYD AVE	2	NONE	71	Minor Arterials
25169	HOPE ST	NINTH ST	TENTH ST	3	NONE	88	Minor Arterials
9557	HOPE ST	OLNEY ST	GLENDALE AVE	3	NONE	67	Minor Arterials
25170	HOPE ST	TENTH ST	ELEVENTH ST	3	NONE	80	Minor Arterials
6740	HOPE ST	WATERMAN ST	ANGELL ST	1	NONE	93	Minor Arterials
6739	HOPE ST	WICKENDEN ST	WATERMAN ST	1	NONE	89	Minor Arterials
8810	HOPEDALE RD	PLEASANT ST	MOUNT HOPE AV	3	NONE	42	Local- Thru Street
7487	HOPKINS ST	S MAIN ST	BENEFIT ST	2	NONE	31	Local- Thru Street
9830	HOPPIN ST	BASSETT ST	SOUTH ST	1	NONE	88	Local- Thru Street
9831	HOPPIN ST	SOUTH ST	POINT ST	1	NONE	90	Local- Thru Street
9452	HORACE ST	KILLINGLY ST	JOHNSTON TOWN LINE	7	NONE	60	Local- Thru Street
6965	HORTON ST	NORTHUP AV	DEAD END	4	NONE	65	Local- Dead End
9826	HOSPITAL ST	38' N OF POINT ST	POINT ST	1	NONE	78	Local- Thru Street
7489	HOSPITAL ST	BASSETT ST	56' N OF POINT ST	1	NONE	46	Local- Thru Street
9827	HOSPITAL ST	POINT ST	GLOBE ST	1	NONE	89	Local- Thru Street
279	HOUGHTON ST	VEAZIE ST	END	4	NONE	55	Local- Dead End

pavementid	Street Name	From	To	Ward	Ward2	PCI	Functional Classification
8989	HOUSTON ST	GORDON AV	BROAD ST	10	NONE	67	Local- Thru Street
8480	HOWELL ST	211' N OF LIPPITT ST	LIPPITT ST	3	NONE	73	Local- Thru Street
7490	HOWELL ST	HOPE ST	211' N OF LIPPITT ST	3	NONE	50	Local- Thru Street
7217	HOWLAND ST	BENEFIT ST	NORTH MAIN ST	12	NONE	74	Local- Thru Street
9188	HUBER AVE	FRUIT HILL AV	HERBERT ST	5	NONE	61	Local- Thru Street
9286	HUBER AVE	WESTCOTT AV	FRUIT HILL AV	5	NONE	70	Local- Thru Street
7172	HUDSON ST	MESSER ST	SERVICE RD	13	NONE	53	Local- Thru Street
7155	HUDSON ST	PARADE ST	MESSER ST	13	NONE	39	Local- Thru Street
7491	HUGO ST	BRANCH AV	VICKSBURG ST	14	NONE	78	Local- Thru Street
9287	HULDAH ST	DEAD END	MAGNOLIA ST	15	NONE	63	Local- Dead End
9152	HULDAH ST	MAGNOLIA ST	DEAD END	15	NONE	58	Local- Dead End
6967	HUMBERT AVE	N PROVIDENCE TOWN LINE	DEAD END	4	NONE	68	Local- Dead End
6656	HUMBOLDT AVE	ARLINGTON AV	WAYLAND AV	2	NONE	59	Local- Thru Street
6775	HUMBOLDT AVE	WAYLAND AV	IRVING AV	2	NONE	69	Local- Thru Street
6968	HUMES ST	ALGONQUIN ST	DEAD END	8	NONE	66	Local- Dead End
8572	HUNTINGTON AV Y INT	HUNTINGTON AVE	CRANSTON ST	8	NONE	89	Local- Thru Street
9920	HUNTINGTON AVE	1160' E OF UNION AV	285' S OF UNION AV	15	NONE	68	Minor Arterials
8392	HUNTINGTON AVE	125' W OF PLYMOUTH ST	150' E OF PURTITAN ST	8	NONE	68	Local- Thru Street
8393	HUNTINGTON AVE	150' E OF PURTISTAN ST	CRANSTON ST	8	NONE	78	Minor Arterials
9921	HUNTINGTON AVE	285' S OF UNION AV	UNION AVE	15	NONE	91	Minor Arterials
9710	HUNTINGTON AVE	CRANSTON ST	HIGHWAY 10 OVERPASS	8	NONE	90	Minor Arterials
8391	HUNTINGTON AVE	DEXTER ST	125' W OF PLYMOUTH ST	8	NONE	82	Minor Arterials
9711	HUNTINGTON AVE	HIGHWAY 10 OVERPASS	1160' E OF UNION AV	15	NONE	79	Minor Arterials
6969	HUNTINGTON AVE	MASHAPAUG ST	DEXTER ST	8	NONE	81	Minor Arterials
8344	HUNTINGTON EXPY EB	100' E OF MAGNON RD	654' E OF MAGNAN RD	8	NONE	83	Minor Arterials
8396	HUNTINGTON EXPY EB	1090' E OF MAGNAN RD	DEXTER ST	8	NONE	83	Minor Arterials
8394	HUNTINGTON EXPY EB	450' E OF CRANSTON ST	100' E OF MAGNAN RD	8	NONE	79	Minor Arterials
8395	HUNTINGTON EXPY EB	654' E OF MAGNAN RD	1090' E OF MAGNAN RD	8	NONE	83	Minor Arterials
8343	HUNTINGTON EXPY EB	CRANSTON ST	450' E OF CRANSTON ST	8	NONE	82	Minor Arterials
8397	HUNTINGTON EXPY EB	DEXTER ST	HUNTINGTON AVE	8	NONE	83	Minor Arterials
7115	HUNTINGTON EXPY WB	100' E OF MAGNON RD	145' E OF CRANSTON ST	8	NONE	81	Minor Arterials
7132	HUNTINGTON EXPY WB	HUNTINGTON AVE	100' E OF MAGNON RD	8	NONE	80	Minor Arterials
25429	HURON ST	ANDEM ST	WISDOM AV	6	NONE	49	Local- Thru Street
25430	HURON ST	WISDOM AV	MAPLEHURST AV	6	12	42	Local- Thru Street
8990	HUSTED CT	THURBERS AV	DEAD END	10	NONE	79	Local- Dead End
25537	HUXLEY AVE	29' S OF VENTURA ST	ADMIRAL ST	14	NONE	74	Local- Thru Street
7492	HUXLEY AVE	SMITH ST	EATON ST	5	NONE	66	Major Collector
479	HUXLEY AVE	VENTURA ST	DONNELLY DR	14	NONE	99	Local- Dead End
6970	HYACINTH ST	BRANCH AV	HARWOL CT	14	NONE	39	Local- Thru Street
9247	HYATT ST	KOSSUTH ST	AMHERST ST	15	NONE	43	Local- Thru Street
9288	HYATT ST	MANTON AV	KOSSUTH ST	15	NONE	60	Local- Thru Street
8991	HYLESTEAD ST	PAVILION AV	DEAD END	10	NONE	53	Local- Dead End
7493	HYMER ST	CRANDALL ST	SEAMANS ST	14	NONE	75	Local- Thru Street
7755	HYMER ST	RIVER AVE	CRANDALL ST	14	NONE	70	Local- Thru Street

pavementid	Street Name	From	To	Ward	Ward2	PCI	Functional Classification
6971	IANTHE ST	SILVER SPRING ST	DEAD END	4	NONE	81	Local- Dead End
9289	IDA ST	HARTFORD AV	DEAD END	7	NONE	97	Local- Dead End
9290	IMERA ST	ACTINIA ST	CHALKSTONE AV	6	NONE	72	Local- Thru Street
7494	IMPERIAL PL	BASSETT ST	ELM ST	1	NONE	38	Local- Thru Street
8416	IMPERIAL PL	ELM ST	SOUTH ST	1	NONE	49	Local- Thru Street
434	INDIA POINT PARK	INDIA ST	INDIA ST	1	NONE	80	Local- Dead End
6872	INDIA ST	GANO ST	DEAD END (EAST)	1	NONE	90	Major Collector
9799	INDIA ST	SOUTH WATER ST	GANO ST	1	NONE	97	Major Collector
9798	INDIA ST	SOUTH WATER STREET	SOUTH MAIN STREET	1	NONE	98	Local- Thru Street
25249	INDIA ST	GANO ST	90 BEND	1	NONE	85	Major Collector
8921	INDIANA AVE	DEAD END	NARRAGANSETT BLVD	10	NONE	65	Local- Dead End
9089	INDIANA AVE	NARRAGANSETT BLVD	EDDY ST	10	NONE	69	Local- Thru Street
8311	INDUSTRIAL DR	202' W OF NORTH MAIN ST	564' W OF NORTH MAIN ST	3	NONE	80	Major Collector
8312	INDUSTRIAL DR	564' W OF NORTH MAIN ST	751' W OF NORTH MAIN ST	4	NONE	80	Major Collector
8313	INDUSTRIAL DR	751' W OF NORTH MAIN ST	CORLISS ST	4	NONE	80	Major Collector
6657	INDUSTRIAL DR	NORTH MAIN ST	202' W OF NORTH MAIN ST	3	NONE	81	Major Collector
7495	INKERMAN ST	CANDACE ST	PEKIN ST	12	NONE	64	Local- Thru Street
25486	INTERVALE RD	ELMGROVE AV	BLACKSTONE BV	2	NONE	48	Local- Thru Street
25485	INTERVALE RD	HOLLY ST	ELMGROVE AV	3	NONE	64	Local- Thru Street
8245	IONA ST	BRADLEY ST	ADMIRAL ST	14	NONE	56	Local- Thru Street
6972	IOWA ST	WOODWARD RD	DEAD END	4	NONE	73	Local- Dead End
6658	IRVING AVE	ARLINGTON AV	COLE AV	2	NONE	54	Local- Thru Street
6792	IRVING AVE	BLACKSTONE BV (NB)	RIVER DR	2	NONE	87	Local- Thru Street
6791	IRVING AVE	COLE AV	BLACKSTONE BV (NB)	2	NONE	71	Local- Thru Street
25460	ISABELLA AVE	ENFIELD AVE	GENTIAN AVE	14	5	75	Local- Thru Street
8308	ISABELLA AVE	GENTIAN AVE	LONGWOOD AVE	5	NONE	67	Local- Thru Street
25459	ISABELLA AVE	SHARON ST	ENFIELD AVE	14	NONE	79	Local- Thru Street
7497	ITALY ST	ADMIRAL ST	VENTURA ST	14	NONE	77	Local- Thru Street
25281	IVES ST	EAST GEORGE ST	EAST MANNING ST	1	NONE	79	Major Collector
25282	IVES ST	EAST MANNING ST	WATERMAN ST	1	NONE	93	Major Collector
6820	IVES ST	WATERMAN ST	ANGELL ST	1	NONE	74	Major Collector
6659	IVES ST	WICKENDEN ST	EAST GEORGE ST	1	NONE	72	Major Collector
8068	IVONE CT	GALILEO AV	DEAD END	5	NONE	69	Local- Dead End
8702	IVY ST	DEAD END	ROCHAMBEAU AV	3	NONE	57	Local- Thru Street
9453	JACQUELINE DR	LEGION MEMORIAL RD	NEUTACONKANUT RD	7	NONE	68	Local- Thru Street
6660	JAMES ST	BENEFIT ST	SOUTH MAIN ST	1	NONE	60	Local- Thru Street
6868	JAMES ST	SOUTH MAIN ST	SOUTH WATER ST	1	NONE	80	Local- Thru Street
7498	JANES ST	ALPHONSO ST	DEAD END	11	NONE	78	Local- Dead End
6973	JASPER ST	CHARLES ST	WINDMILL ST	4	NONE	65	Local- Thru Street
8172	JASTRAM ST	EATON AV	WALTON ST	14	NONE	60	Local- Thru Street
8662	JASTRAM ST	PLEASANT VALLY PY	WHITFORD AV	5	NONE	74	Local- Thru Street
8171	JASTRAM ST	SMITH ST	EATON AV	14	NONE	67	Local- Thru Street
8650	JASTRAM ST	WABUN AV	SMITH ST	5	NONE	87	Local- Thru Street
8649	JASTRAM ST	WHITFORD AV	WABUN AV	5	NONE	80	Local- Thru Street

pavementid	Street Name	From	To	Ward	Ward2	PCI	Functional Classification
6661	JEFFERSON ST	ORMS ST (WB)	COMMON ST	12	NONE	75	Local- Thru Street
8471	JENCKES ST	BENEFIT ST	PRATT AVE	2	NONE	61	Local- Thru Street
6662	JENCKES ST	PRATT AVE	PROSPECT ST	2	NONE	45	Local- Thru Street
8703	JENKINS ST	N MAIN ST	CAMP ST	3	NONE	68	Local- Thru Street
9454	JEWELL ST	PLAINFIELD ST	KILLINGLY ST	7	NONE	72	Local- Thru Street
8185	JEWETT ST	CALVERLEY ST	ORMS ST	12	NONE	77	Local- Thru Street
8069	JEWETT ST	DEAD END	HOLDEN ST	12	NONE	77	Local- Dead End
8184	JEWETT ST	HOLDEN ST	CALVERLEY ST	12	NONE	76	Local- Thru Street
9001	JILLSON ST	EDDY ST	BROAD ST	10	NONE	28	Local- Thru Street
6974	JOB ST	LEDGE ST	SMART ST	4	NONE	77	Local- Thru Street
7218	JOHN ST	BENEFIT ST	THAYER ST	1	NONE	60	Local- Thru Street
7267	JOHN ST	HOPE ST	GOVERNOR ST	1	NONE	75	Local- Thru Street
8446	JOHN ST	THAYER ST	HOPE ST	1	NONE	65	Local- Thru Street
9073	JOHNSON ST	EDDY ST	O'CONNOR ST	10	NONE	78	Local- Thru Street
9002	JOHNSON ST	ERNEST ST	EDDY ST	10	NONE	61	Local- Thru Street
7499	JONES ST	BOND ST	BRADFORD ST	13	NONE	73	Local- Thru Street
6975	JOSA ST	N PROVIDENCE TOWN LINE	LANGDON ST	4	NONE	73	Local- Thru Street
8004	JOSEPH ST	118' E OF HAVANA ST	DEAD END	14	NONE	77	Local- Dead End
8276	JOSEPH ST	DOUGLAS AV	118' E OF HAVANA ST	14	NONE	81	Local- Thru Street
9291	JOSLIN ST (N)	ATWELLS AV	AMHERST ST	6	NONE	58	Local- Thru Street
9249	JOSLIN ST (S)	AMHERST ST	KOSSUTH ST	15	NONE	70	Local- Thru Street
7500	JOY ST	RIVER RD	DEAD END	14	NONE	69	Local- Dead End
9292	JUDITH ST	LENA ST	MAGNOLIA ST	15	NONE	63	Local- Dead End
9151	JUDITH ST	MAGNOLIA ST	STERLING AV	15	NONE	73	Local- Thru Street
9205	JULIAN ST	AMHERST ST	ATWELLS AVE	6	NONE	50	Local- Thru Street
9140	JULIAN ST	APPLETON ST	AMHERST ST	15	NONE	64	Local- Thru Street
9293	JULIAN ST	MANTON AV	APPLETON ST	15	NONE	63	Local- Thru Street
7501	JUNCTION ST	BRIDGHAM ST	ARCH ST	11	NONE	73	Local- Thru Street
20036	JUNE ST	BERKSHIRE ST	CLYM ST	4	NONE	98	Local- Thru Street
20037	JUNE ST	CHAD BROWN ST	PUMGANSETT ST	4	NONE	87	Local- Thru Street
8599	JUNE ST	LANGDON ST	TOWN LINE	4	NONE	70	Local- Thru Street
20038	JUNE ST	PUMGANSETT ST	BERKSHIRE ST	4	NONE	94	Local- Thru Street
8663	JUSTICE ST	PLEASANT VALLEY PY	ACADEMY AV	5	NONE	65	Major Collector
7219	KEENE ST	PROSPECT ST	THAYER ST	2	NONE	58	Local- Thru Street
9298	KELLY ST	BANCROFT ST	MAGNOLIA ST	15	NONE	70	Local- Thru Street
8241	KENDALL ST	BRIDGHAM ST	GILMORE ST	11	NONE	90	Local- Thru Street
7503	KENNEDY PLZ NB	EXCHANGE ST	DORRANCE ST	1	NONE	91	Major Collector
7984	KENNEDY PLZ SB	200' N OF DORRANCE ST	EXCHANGE ST	1	NONE	80	Minor Arterials
8582	KENNEDY PLZ SB	DORRANCE ST	200' N OF DORRANCE ST	1	NONE	88	Minor Arterials
7504	KENTLAND AVE	GENTIAN AV	ADMIRAL ST	14	NONE	71	Local- Thru Street
8003	KENTLAND AVE (W)	LONGWOOD AV	N PROVIDENCE TOWN LINE	5	NONE	88	Local- Thru Street
7505	KENWOOD ST	MESSIER ST	WAVERLY ST	11	NONE	35	Local- Thru Street
7829	KENYON ST	DE PASQUALE AV	AMERICA ST	13	NONE	40	Local- Thru Street
7506	KENYON ST	DEAN ST	DE PASQUALE AV	13	NONE	54	Local- Thru Street



pavementid	Street Name	From	To	Ward	Ward2	PCI	Functional Classification
8070	KEPLER ST	ACADEMY AV	DEAD END	12	NONE	53	Local- Dead End
9455	KILLINGLY ST	PLAINFIELD ST	HARTFORD AV	7	NONE	71	Minor Arterials
8071	KIMBALL ST	CHALKSTONE AV	WHITFORD AV	5	NONE	50	Local- Thru Street
9901	KINFIELD ST	BARBARA ST	GRIMWOOD ST	7	NONE	67	Local- Thru Street
9900	KINFIELD ST	HARTFORD AV	BARBARA ST	7	NONE	70	Local- Thru Street
9392	KING PHILIP ST	HARTFORD AV	GRIMWOOD ST	7	NONE	69	Local- Thru Street
9462	KING PHILLIP ST	BARBARA ST	GRIMWOOD ST	7	NONE	69	Local- Thru Street
296	KING PHILLIP ST	MANCINI DR	TOWN LINE	7	NONE	67	Local- Dead End
506	KING ST	SALMON ST	DEARBORN ST	6	NONE	58	Local- Thru Street
6664	KINGSTON AVE	LLOYD AV	PRESIDENT AV	2	NONE	76	Local- Thru Street
25252	KINSLEY AVE	200' W OF PLEASANT VALLEY	PLEASANT VALLEY	12	NONE	97	Major Collector
7996	KINSLEY AVE	ACORN ST	200' W OF PLEASANT VALLEY	12	NONE	98	Major Collector
25561	KINSLEY AVE	BATH ST	HARRIS AV	12	NONE	68	Minor Arterials
7507	KINSLEY AVE	EAGLE ST	ACORN ST	15	NONE	72	Major Collector
9603	KINSLEY AVE	HARRIS AV	PARK ST	12	NONE	96	Minor Arterials
25560	KINSLEY AVE	PLEASANT VALLEY	BATH ST	12	NONE	100	Minor Arterials
7508	KIPLING ST	LENOX AV	GALLATIN ST	9	NONE	63	Local- Thru Street
8128	KLONDIKE ST	HERSCHEL ST	DEAD END	5	NONE	63	Local- Dead End
9394	KLONDIKE ST	WOONASQUATUCKET AV	HERSCHEL ST	5	NONE	55	Local- Thru Street
25133	KNIGHT ST	BROADWAY	50' N OF BROADWAY	13	NONE	92	Major Collector
25134	KNIGHT ST	BROADWAY	100' S OF ATWELLS AV	13	NONE	94	Major Collector
7509	KNIGHT ST	WESTMINSTER ST	BROADWAY	13	NONE	90	Major Collector
9507	KNOWLES AV #2	HATHAWAY ST	TOWNLINE	8	NONE	67	Local- Thru Street
8812	KNOWLES ST	PLEASANT ST	GRANDVIEW ST	3	NONE	83	Local- Thru Street
9395	KOSSUTH ST	BOWDOIN ST	POPE ST	15	NONE	68	Local- Thru Street
7510	LA SALLE DR	SHARON ST (S)	SHARON ST (N)	14	NONE	77	Local- Thru Street
25380	LABAN ST	DEWEY ST	WEBSTER AVE	15	NONE	98	Local- Thru Street
25358	LABAN ST	HEATH ST	PLAINFIELD ST	7	15	92	Local- Thru Street
25379	LABAN ST	MERINO ST	DEWEY ST	7	NONE	95	Local- Thru Street
25357	LABAN ST	WEBSTER AVE	HEATH ST	15	NONE	88	Local- Thru Street
8489	LAFAYETTE ST	WESTMINSTER ST	WASHINGTON ST	13	NONE	88	Local- Thru Street
6976	LAKEVIEW DR	SHAW ST	EVERSON ST	4	NONE	81	Local- Thru Street
6977	LAKEVIEW DR	MOLTER ST	DEAD END	8	NONE	55	Local- Dead End
9396	LAKEWOOD ST	ARDWICK ST	GLOSSOP ST	5	NONE	71	Local- Thru Street
20025	LANCASHIRE ST	586' N OF DOUGLAS AV	GLASGOW ST (N)	14	NONE	63	Local- Thru Street
6978	LANCASHIRE ST	DOUGLAS AV	586' N OF DOUGLAS AV	14	NONE	63	Local- Thru Street
20026	LANCASHIRE ST	GLASGOW ST (N)	DEAD END	14	NONE	76	Local- Dead End
8664	LANCASTER ST	CAMP ST	IVY ST	3	NONE	66	Local- Thru Street
8711	LANCASTER ST	N MAIN ST	CAMP ST	3	NONE	69	Local- Thru Street
6979	LANGDON ST	BRANCH ST	62' N OF JOSA ST (TOWNLIN	4	NONE	69	Local- Thru Street
7511	LANGHAM RD	IVY ST	HOPE ST	3	NONE	46	Local- Thru Street
7512	LARCH ST	CAMP ST	MORRIS AV	3	NONE	49	Local- Thru Street
9397	LARK ST	GLENBRIDGE AV	DEAD END	6	NONE	66	Local- Dead End
6980	LAURA ST	BROAD ST	MELROSE ST	9	NONE	56	Local- Thru Street

pavementid	Street Name	From	To	Ward	Ward2	PCI	Functional Classification
25471	LAUREL AVE	ARLINGTON AV	TABER AV	2	3	62	Local- Thru Street
6761	LAUREL AVE	BLACKSTONE BV (NB)	DEAD END	2	NONE	60	Local- Dead End
6760	LAUREL AVE	COLE AV	BLACKSTONE BV (NB)	2	NONE	53	Local- Thru Street
25472	LAUREL AVE	TABER AV	WAYLAND AV	2	NONE	53	Local- Thru Street
6759	LAUREL AVE	WAYLAND AV	COLE AV	2	NONE	50	Local- Thru Street
6666	LAUREL CT	EVERETT AV	LAUREL AV	2	NONE	40	Local- Thru Street
25342	LAUREL HILL AVE	DORCHESTER AV	POCASSET AV	15	7	89	Major Collector
9398	LAUREL HILL AVE	HARTFORD AV	PLAINFIELD ST	7	NONE	73	Major Collector
25341	LAUREL HILL AVE	PLAINFIELD ST	DORCHESTER AV	7	NONE	93	Major Collector
9708	LAUREL HILL AVE	POCASSET AV	TERRACE AVE	15	7	91	Major Collector
9709	LAUREL HILL AVE	TERRACE AVE	UNION AV	15	7	72	Major Collector
8754	LAURISTON ST	BAYARD ST	HOPE ST	3	NONE	96	Local- Thru Street
8813	LAURISTON ST	BREWSTER ST	BAYARD ST	3	NONE	99	Local- Thru Street
8755	LAURISTON ST	HOPE ST	LORIMER AV	3	NONE	35	Local- Thru Street
8756	LAURISTON ST	LORIMER AV	HOLLY ST	3	NONE	54	Local- Thru Street
9399	LAVAUGHN ST	AMHERST ST	ATWELLS AV	6	NONE	52	Local- Thru Street
8148	LAWN ST (MID N)	BOLTON AV	FARM ST	5	NONE	83	Local- Thru Street
8147	LAWN ST (MID S)	GLOVER ST	BOLTON AV	5	NONE	80	Local- Thru Street
8149	LAWN ST (N)	METROPOLITAN RD	WHITFORD AV	5	NONE	78	Local- Thru Street
8072	LAWN ST (S)	CHALKSTONE AV	GLOVER ST	5	NONE	87	Local- Thru Street
9457	LAWRENCE ST	PLAINFIELD ST	BEND ST	7	NONE	93	Local- Thru Street
25148	LEAH ST	90' S OF FAIRMOUNT AV	BEAUFORT ST	6	NONE	86	Local- Thru Street
9400	LEAH ST	ATWELLS AV	90' S OF FAIRMOUNT AV	6	NONE	79	Local- Thru Street
25147	LEAH ST	BEAUFORT ST	CHALKSTONE AV	5	NONE	58	Local- Thru Street
9204	LEANDER ST	RIDGEWAY AVE	DEAD END	5	NONE	68	Local- Dead End
9458	LECIA DR	SUNSET AV	JAQUELINE DR	7	NONE	72	Local- Thru Street
7513	LEDGE ST	CHARLES ST	SILVER SPRING ST	4	NONE	67	Minor Collector
7514	LEE ST	VINTON ST	SUTTON ST	13	NONE	56	Local- Thru Street
275	LEGG ST	BATCHELLER AVE	SWIFT ST (E)	4	NONE	70	Local- Thru Street
9486	LEGION MEMORIAL RD	SUNSET AV	DEAD END	7	NONE	67	Local- Dead End
9036	LEHIGH ST	ALLENS AV	POE ST	10	NONE	93	Local- Thru Street
8537	LELAND ST	PROMENADE ST	EDITH ST	12	NONE	66	Local- Thru Street
9401	LENA ST	JUDITH ST	DEAD END	15	NONE	52	Local- Dead End
8073	LENNON ST	SMITH ST	MT PLEASANT AV	5	NONE	72	Local- Thru Street
7141	LENOX AVE	BROAD ST	MELROSE ST	9	NONE	89	Local- Thru Street
6981	LENOX AVE	MELROSE ST	ELMWOOD AV	9	NONE	88	Local- Thru Street
7083	LEO AVE	15' E OF CHARLES ST	TOWNLINE	4	NONE	73	Local- Thru Street
6982	LEO AVE	LANGDON ST	15' E OF CHARLES ST	4	NONE	90	Local- Thru Street
8074	LESLIE DR	MT PLEASANT AV (SOUTH)	MT PLEASANT AV (NORTH)	5	NONE	79	Local- Thru Street
8357	LESTER ST (E)	DODGE ST	A ST	11	NONE	88	Local- Thru Street
7515	LESTER ST (W)	DEXTER ST	HARRISON ST	13	11	63	Local- Thru Street
7917	LESTER ST (W)	HARRISON ST	BRIDGHAM ST	13	11	64	Local- Thru Street
6667	LEWIS ST	HOPE ST	MORRIS AV	3	NONE	74	Local- Thru Street
7128	LEXINGTON AVE	BROAD ST	NIAGARA ST	9	NONE	89	Local- Thru Street

pavementid	Street Name	From	To	Ward	Ward2	PCI	Functional Classification
6983	LEXINGTON AVE	MELROSE ST	ELMWOOD AV	9	NONE	91	Local- Thru Street
7127	LEXINGTON AVE	NIAGARA ST	MELROSE ST	9	NONE	49	Local- Thru Street
9487	LIBIA ST	FARMINGTON AV	CRANSTON TOWN LINE	7	NONE	67	Local- Dead End
39487	LIBIA ST	FARMINGTON AV	CRANSTON TOWN LINE	7	NONE	95	Local- Dead End
25284	LIBRARY CT	40' S OF HARTFORD AV	DEAD END	15	NONE	80	Local- Dead End
25283	LIBRARY CT	HARTFORD AV	40' S OF HARTFORD AV	15	NONE	85	Local- Dead End
7516	LIEGE ST	DOUGLAS AVE	DEAD END	14	NONE	57	Local- Dead End
9037	LILLIAN AVE	BAXTER ST	BROAD ST	10	NONE	63	Local- Thru Street
7517	LILY ST	ATWELLS AV	SPRUCE ST	13	NONE	71	Local- Thru Street
8625	LINCOLN AVE (E)	BLACKSTONE BV (NB)	DEAD END	2	NONE	51	Local- Dead End
8814	LINCOLN AVE (W)	COLE AV	BLACKSTONE BV (SB)	2	NONE	95	Local- Thru Street
6984	LINDA CT	DANBY ST	CUL-DE-SAC	4	NONE	87	Local- Dead End
9071	LINDEN AVE	F C GREEN MEMORIAL BLVD	ROSE AV	9	NONE	49	Local- Thru Street
8815	LINDEN DR	COLE AV	CUL-DE-SAC	2	NONE	42	Local- Dead End
7518	LINDEN ST	HAYWARD ST	PINE ST	11	NONE	73	Local- Thru Street
407	LINDEN ST	W CLIFFORD ST	PROVIDENCE ST	11	NONE	67	Local- Thru Street
8075	LINDY AVE	CHALKSTONE AV	GLOVER ST	5	NONE	69	Local- Thru Street
8076	LINTON ST	CANTON ST	ACADEMY AV	6	NONE	77	Local- Thru Street
7519	LINWOOD ST	DEXTER ST	UNION AV	8	NONE	43	Local- Thru Street
7520	LIPPITT ST	DWIGHT ST	HOWELL ST	3	NONE	77	Local- Thru Street
8077	LISBON ST	REGENT AV	CHALKSTONE AV	12	NONE	86	Local- Thru Street
8604	LISI DR	LANGDON ST	CUL DE SAC	4	NONE	86	Local- Dead End
6668	LIVINGSTONE ST	NORTH MAIN ST	PRINTERY ST	3	NONE	69	Local- Thru Street
25053	LLOYD AVE	600' W OF WEYMOUTH AV	ARLINGTON AV	2	NONE	48	Major Collector
25051	LLOYD AVE	ARLINGTON AV	WAYLAND AV	2	NONE	50	Major Collector
25264	LLOYD AVE	BLACKSTONE BLVD (SB)	BLACKSTONE BLVD (NB)	2	NONE	65	Local- Thru Street
25052	LLOYD AVE	HOPE ST	600' W OF WEYMOUTH AV	2	NONE	51	Major Collector
6669	LLOYD AVE	PROSPECT ST	THAYER ST	2	NONE	93	Local- Thru Street
25263	LLOYD AVE	SLATER AVE	BLACKSTONE BLVD (SB)	2	NONE	58	Major Collector
8462	LLOYD AVE	THAYER ST	HOPE ST	2	NONE	92	Local- Thru Street
6782	LLOYD AVE	WAYLAND AV	SLATER AVE	2	NONE	68	Major Collector
7220	LLOYD LN	CONGDON ST	PROSPECT ST	2	NONE	62	Local- Thru Street
8498	LOCKWOOD ST (E)	PLAIN ST	GAY ST	11	NONE	57	Local- Thru Street
15048	LOCKWOOD ST (W)	FRIENDSHIP ST	PINE ST	11	NONE	70	Minor Arterials
7801	LOCKWOOD ST (W)	PINE ST	BROAD ST	11	NONE	67	Minor Arterials
15047	LOCKWOOD ST (W)	PRAIRIE ST	FRIENDSHIP ST	11	NONE	69	Minor Arterials
5	LOCUST ST (E)	CAMP ST	DEAD END	3	NONE	58	Local- Dead End
9791	LOCUST ST (E)	CAMP ST	DEAD END	3	NONE	65	Local- Thru Street
9790	LOCUST ST (W)	KNOWLES ST	CAMP ST	3	NONE	64	Local- Thru Street
8078	LOIS AVE	DEAD END	CATHEDRAL AV	5	NONE	74	Local- Dead End
20057	LOMBARDI ST	CHARLES ST	TOURO ST	4	NONE	49	Local- Thru Street
20058	LOMBARDI ST	TOURO ST	COMMODORE ST	4	NONE	68	Local- Thru Street
7107	LONGFELLOW ST	ELMWOOD AV	DEAD END	8	NONE	28	Local- Dead End
6986	LONGFELLOW ST	MELROSE ST	ELMWOOD AV	9	NONE	48	Local- Thru Street

pavementid	Street Name	From	To	Ward	Ward2	PCI	Functional Classification
7522	LONGFELLOW TER	LONGFELLOW ST	CADILLAC DR	9	NONE	55	Local- Thru Street
7523	LONGMONT ST	ADMIRAL ST	CORNWALL ST	4	NONE	67	Local- Thru Street
9130	LONGO ST	HARTFORD AV	GROVER ST	7	NONE	98	Local- Thru Street
7524	LONGWOOD AVE	SMITH ST	TOWNLINE	5	NONE	74	Local- Thru Street
409	LOPEZ ST	CHALKSTONE AVE	END	12	NONE	58	Local- Dead End
20055	LORETO ST	CHARLES ST	TOURO ST	4	NONE	54	Local- Thru Street
20056	LORETO ST	TOURO ST	COMMODORE ST	4	NONE	65	Local- Thru Street
25490	LORIMER AVE	BLACKSTONE BLVD (NB)	BLACKSTONE BLVD (SB)	2	NONE	75	Local- Thru Street
25489	LORIMER AVE	ROCHAMBEAU AV	BLACKSTONE BLVD (SB)	3	NONE	58	Local- Thru Street
6670	LORING AVE	GROTTO AV	IRVING AV	2	NONE	64	Local- Thru Street
6671	LORRAINE AVE	LLOYD ST	LAUREL AV	2	NONE	58	Local- Thru Street
7525	LOTUS PL	MODENA AV	GENTIAN AV	5	NONE	84	Local- Thru Street
6988	LOUIS AVE	ARDOENE ST	ROGER WILLIAMS AV	8	NONE	60	Local- Thru Street
8942	LOUISA ST	OXFORD ST	SAYLES ST	10	NONE	62	Local- Thru Street
488	LOUISBURG PL	VINTON ST	END	13	NONE	41	Local- Dead End
7526	LOVEDAY ST	ADMIRAL ST	VEAZIE ST	14	NONE	52	Local- Thru Street
9460	LOWELL AVE	PLAINFIELD ST	HARTFORD AV	7	NONE	63	Local- Thru Street
9488	LOWELL AVE	POCASSET AV	PLAINFIELD ST	7	NONE	65	Local- Thru Street
8079	LOXLEY RD	LOIS AV	TRINITY PY	5	NONE	73	Local- Thru Street
7527	LUBEC ST	DOUGLAS AV	NORTH PROVIDENCE TOWNLINE	14	NONE	67	Major Collector
7528	LUCILE ST	BRADLEY ST	ADMIRAL ST	14	NONE	82	Local- Thru Street
7738	LUCILE ST	WARDLAW AV	SANDRINGHAM AV	14	NONE	75	Local- Thru Street
9250	LUCY ST	CLOUD ST	ALMIRA AV	6	5	95	Local- Thru Street
6989	LUKE ST	CHARLES ST	PARENT ST	4	NONE	68	Local- Thru Street
20064	LUNA ST	ASHTON ST	NORTHUP AV	4	NONE	54	Local- Thru Street
20063	LUNA ST	BRANCH ST	ASHTON ST	4	NONE	69	Local- Thru Street
6672	LUZON AVE	WAYLAND AV	COLE AV	2	NONE	61	Local- Thru Street
7529	LYDIA ST	CANDACE ST	DOUGLAS AV	12	NONE	68	Local- Thru Street
8619	LYMAN ST	DEAN ST	WESTMINSTER ST	13	NONE	72	Local- Thru Street
25408	LYNCH ST	20' S OF YALE AV	FAIRVIEW ST	6	NONE	63	Local- Thru Street
9274	LYNCH ST	208' N OF ATWELLS AV	20' S OF YALE AV	6	NONE	100	Local- Thru Street
9198	LYNCH ST	ATWELLS AV	208' N OF ATWELLS AV	6	NONE	100	Local- Thru Street
25410	LYNCH ST	BEAUFORT ST	CHALKSTONE AV	5	NONE	45	Local- Thru Street
25409	LYNCH ST	FAIRVIEW ST	BEAUFORT ST	6	5	49	Local- Thru Street
9251	LYNCH ST	MANTON AV	ATWELLS AV	6	NONE	93	Local- Thru Street
7530	LYNDE ST	LONGWOOD AV	CUL-DE-SAC	5	NONE	74	Local- Dead End
7531	LYNDHURST AVE	SMITH ST	EATON ST	5	NONE	60	Local- Thru Street
8233	LYNN ST	SACKETT ST	DEAD END	9	NONE	76	Local- Dead End
7532	LYON CT	KENYON ST	DEAD END	13	NONE	76	Local- Dead End
7533	LYTHERLAND PL	WILLOW ST	DEAD END	13	NONE	88	Local- Dead End
6991	MADISON ST	POTTERS AV	HUNTINGTON AV	8	NONE	73	Local- Thru Street
9489	MAGDALENE ST	POCASSET AV	LAUREL HILL RD	7	NONE	68	Local- Thru Street
7221	MAGEE ST	BENEVOLENT ST	GEORGE ST	2	NONE	78	Local- Thru Street
8632	MAGELLAN ST (E)	BLACKSTONE BV (NB)	GROTTO AV	2	NONE	64	Local- Thru Street

pavementid	Street Name	From	To	Ward	Ward2	PCI	Functional Classification
8817	MAGELLAN ST (W)	SLATER AV	BLACKSTONE BV (SB)	2	NONE	93	Local- Thru Street
7156	MAGNAN RD	HUNTINGTON AV	DUPONT RD	8	NONE	81	Local- Thru Street
9300	MAGNOLIA ST	ATWOOD ST	TROY ST	15	NONE	90	Local- Thru Street
9359	MAGNOLIA ST	TROY ST	DEADEND	15	NONE	97	Local- Dead End
9127	MAGNOLIA ST	WEBSTER AV	PILSUDSKI ST	15	NONE	65	Major Collector
7534	MAIDEN LN	MOULTON ST	MATHEWSON ST	1	NONE	43	Local- Thru Street
7535	MALBONE ST	CHAD BROWN ST	EATON ST	12	NONE	63	Local- Thru Street
6992	MALVERN ST	NORTHUP ST	LEDGE ST	4	NONE	59	Local- Thru Street
9252	MANCINI DR	DEAD END	GLENBRIDGE AV	7	NONE	83	Local- Thru Street
6993	MANHATTAN ST	LANGDON ST	STANHOPE RD	4	NONE	72	Local- Thru Street
7536	MANILA ST	BURN ST	CITY LINE	14	NONE	52	Local- Thru Street
6673	MANNING ST	HOPE ST	GOVERNOR ST	1	NONE	75	Local- Thru Street
8080	MANOMET ST (E)	MT PLEASANT AV	SAMOSET AV	5	NONE	67	Local- Thru Street
8163	MANOMET ST (W)	SAMOSET AV	VICTORIA ST	5	NONE	63	Local- Thru Street
7537	MANSFIELD ST	DOUGLAS AV	PEKIN ST	12	NONE	79	Local- Thru Street
25150	MANTON AV	50' E OF SALMON ST	SALMON ST	6	NONE	93	Minor Arterials
25360	MANTON AV	AMHERST ST (E)	50' E OF SALMON ST	6	15	83	Minor Arterials
9694	MANTON AV	PELHAM ST	POPE ST	15	NONE	85	Minor Arterials
25359	MANTON AV	POPE ST	AMHERST ST (E)	15	NONE	91	Minor Arterials
9912	MANTON AVE	50' E OF SISSON ST	BRUSH HILL RD	6	NONE	78	Minor Arterials
25396	MANTON AVE	BALTIMORE ST	CHALKSTONE AVE	6	5	88	Minor Arterials
25398	MANTON AVE	BALTIMORE ST	RIDGEWAY AV	6	5	93	Minor Arterials
25397	MANTON AVE	BRUSH HILL RD	RIDGEWAY AV	6	NONE	86	Minor Arterials
25037	MANTON AVE	CHALKSTONE AVE	FRUIT HILL AV	6	5	96	Minor Arterials
9201	MANTON AVE	DELAINE ST	ALEPPO ST	15	NONE	74	Minor Arterials
9244	MANTON AVE	FRUIT HILL AV	JOHNSTON TOWN LINE	6	5	93	Minor Arterials
25153	MANTON AVE	HARTFORD AVE	MANTON AVE TAR BRIDGE	15	NONE	96	Minor Arterials
25154	MANTON AVE	MANTON AVE TAR BRIDGE	TANYARD LN	15	NONE	93	Minor Arterials
9856	MANTON AVE	SALMON ST	50' E OF SISSON ST	6	NONE	74	Minor Arterials
25152	MANTON AVE	TANYARD LN	DELAINE ST	15	NONE	88	Minor Arterials
9254	MANTON CT	MANTON AV	DEAD END	6	NONE	65	Local- Dead End
9508	MAPLE AVE	F C GREEN MEMORIAL BLVD	PINE HILL AVE	9	NONE	92	Local- Thru Street
9509	MAPLE AVE	PINE HILL AVE	CLADRASTIS AVE	9	NONE	63	Local- Thru Street
7538	MAPLE ST	SEEKELL ST	PRINCE ST	11	NONE	78	Local- Thru Street
8081	MAPLEHURST AVE	ACADEMY AV	HURON ST	6	12	58	Local- Thru Street
7539	MARCELLO ST	ATWELLS AV	KNIGHT ST	13	NONE	66	Local- Thru Street
20045	MARCH ST	CHAD BROWN ST	PUMGANSETT ST	4	NONE	48	Local- Thru Street
20046	MARCH ST	PUMGANSETT ST	BERKSHIRE ST	4	NONE	58	Local- Thru Street
8082	MARCONI ST	VICTORIA ST	DEAD END	5	NONE	70	Local- Dead End
7541	MARENGO ST	EDDY ST	DEAD END	1	NONE	50	Local- Dead End
8484	MARGARET ST	NARRAGANSETT AVE	TOWNLINE	8	NONE	68	Local- Dead End
6674	MARGRAVE AVE	BLACKSTONE BV (NB)	GROTTO AV	2	NONE	67	Local- Thru Street
8083	MARIA AVE	KILLINGLY ST	DEAD END	7	NONE	72	Local- Dead End
6994	MARIETTA ST	CHARLES ST	HALL ST	4	NONE	67	Local- Thru Street

pavementid	Street Name	From	To	Ward	Ward2	PCI	Functional Classification
8878	MARION AVE N	BROAD ST	F C GREEN MEMORIAL BLVD	9	NONE	44	Local- Thru Street
6995	MARISA LN	NELLIE ST	DEAD END	4	NONE	72	Local- Dead End
7542	MARLBOROUGH AVE	TAYLOR ST	BROAD ST	11	NONE	77	Local- Thru Street
7543	MARSHALL ST	BROADWAY	WESTMINSTER ST	13	NONE	85	Local- Thru Street
9560	MARTON AV	ALEPPO ST	PELHAM ST	15	NONE	76	Minor Arterials
7949	MARVIN RD	225' E OF SERVICE RD	SERVICE RD	13	NONE	68	Local- Thru Street
7544	MARVIN RD	MESSER ST	225' E OF SERVICE RD	13	NONE	68	Local- Thru Street
7545	MASHAPAUG ST	CARTER ST	DEAD END	8	NONE	42	Local- Dead End
8908	MASSACHUSETTS AVE	MICHIGAN AV	NARRAGANSETT BV	10	NONE	61	Local- Thru Street
8916	MASSACHUSETTS AVE	NARRAGANSETT BV	BROAD ST	10	NONE	66	Local- Thru Street
8943	MASSIE AVE	BAXTER ST	BROAD ST	10	NONE	44	Local- Thru Street
9588	MATHEWSON ST	FOUNTAIN ST	WESTMINSTER ST	1	NONE	95	Major Collector
9589	MATHEWSON ST	WESTMINSTER ST	WEYBOSSET ST	1	NONE	98	Major Collector
6675	MATILDA ST	NASHUA ST	NORTH MAIN ST	3	NONE	88	Local- Thru Street
9255	MATSON AVE	HARTFORD AV	DRESSER ST	7	NONE	66	Local- Thru Street
8596	MATTHEW ST	FILLMORE ST	FILLMORE ST	12	NONE	88	Local- Thru Street
9215	MATTIE ST	GLENBRIDGE AV	BOWLET ST	7	NONE	51	Local- Thru Street
9256	MATTIE ST	MELISSA ST	GLENBRIDGE AV	7	NONE	94	Local- Thru Street
8655	MAUDE ST	CONVENT AV	SMITH ST	5	12	59	Local- Thru Street
9575	MAWNEY ST	ELMWOOD AV	DEXTER ST	8	NONE	41	Local- Thru Street
9574	MAWNEY ST	UPDIKE ST	ELMWOOD AV	11	NONE	50	Local- Thru Street
8818	MAXCY DR	BARBOUR DR	FAUNCE DR	2	NONE	73	Local- Thru Street
6677	MAYFLOWER ST	HOPE ST	MORRIS AV	3	NONE	66	Local- Thru Street
9196	MAYNARD ST	RUSHMORE AV	BRUSH HILL RD	6	NONE	62	Local- Thru Street
9257	MAYNARD ST	UNIT ST	RUSHMORE AV	6	NONE	60	Local- Thru Street
7548	MC AVOY ST	ATWELLS AV	SPRUCE ST	13	NONE	53	Local- Thru Street
9190	MC CLELLAN ST	426' S OF CHALKSTONE AV	DEAD END	6	NONE	60	Local- Dead End
9258	MC CLELLAN ST	CHALKSTONE AV	426' S OF CHALKSTONE AV	6	NONE	70	Local- Thru Street
6996	MC MILLEN ST	ASCHAM ST	HALL ST	4	NONE	64	Local- Thru Street
8686	MCCANN'S PL	PLEASANT ST (W)	PLEASANT ST (E)	3	NONE	77	Local- Thru Street
8247	MCGREGOR ST	LANGDON ST	STANHOPE ST	4	NONE	62	Local- Thru Street
9004	MCKINLEY ST	STAMFORD AV	ELMWOOD AV	8	NONE	68	Local- Thru Street
7549	MEADER ST	MARSHALL ST	TOBEY ST	13	NONE	64	Local- Thru Street
7550	MEADOW ST	SUMMER ST	LOCKWOOD ST	11	NONE	57	Local- Thru Street
6678	MECHANICS AVE	LIVINGSTONE ST	DRYDEN LN	3	NONE	74	Local- Thru Street
6807	MEDWAY ST	GANO ST	WAYLAND AV	1	NONE	52	Local- Thru Street
6679	MEDWAY ST	IVES ST	GANO ST	1	NONE	64	Local- Thru Street
9884	MEDWAY ST	WAYLAND AV	220' S OF CUL DE SAC LOOP	1	NONE	65	Local- Dead End
8476	MEETING ST (E)	BROOK ST	HOPE ST	2	NONE	96	Local- Thru Street
8475	MEETING ST (E)	BROWN ST	THAYER ST	2	NONE	87	Local- Thru Street
7246	MEETING ST (E)	CONGDON ST	PROSPECT ST	2	NONE	57	Local- Thru Street
7275	MEETING ST (E)	PROSPECT ST	BROWN ST	2	NONE	81	Local- Thru Street
8477	MEETING ST (E)	THAYER ST	BROOK ST	2	NONE	89	Local- Thru Street
7245	MEETING ST (W)	BENEFIT ST	DEAD END	2	NONE	50	Local- Dead End

pavementid	Street Name	From	To	Ward	Ward2	PCI	Functional Classification
7222	MEETING ST (W)	NORTH MAIN ST	BENEFIT ST	12	NONE	58	Local- Thru Street
9259	MELISSA ST	HARTFORD AV	DEAD END	7	NONE	69	Local- Dead End
8354	MELROSE ST	100' S OF ONTARIO ST	77' N OF ADALAIDE AV	9	NONE	46	Local- Thru Street
8353	MELROSE ST	170' S OF CONGRESS ST	100' S OF ONTARIO ST	9	NONE	72	Local- Thru Street
8349	MELROSE ST	50' N OF LAURA ST	84' S OF LAURA ST	9	NONE	41	Local- Thru Street
8352	MELROSE ST	72' S OF MITCHELL ST	170' S OF CONGRESS ST	9	NONE	45	Local- Thru Street
8351	MELROSE ST	73' N OF MITCHELL ST	72' S OF MITCHELL ST	9	NONE	75	Local- Thru Street
8355	MELROSE ST	77' N OF ADELAIDE AV	78' S OF ADALAIDE AV	9	NONE	72	Local- Thru Street
8356	MELROSE ST	78' S OF ADELAIDE AV	CADILLAC DR	9	NONE	79	Local- Thru Street
8350	MELROSE ST	84' S OF LAURA ST	73' N OF MITCHELL ST	9	NONE	40	Local- Thru Street
6997	MELROSE ST	POTTERS AV	50' N OF LAURA ST	9	NONE	43	Local- Thru Street
6881	MEMORIAL BLVD (NB)	100' S OF FULTON ST	WASHINGTON PL	1	NONE	86	Principal Arterials
8378	MEMORIAL BLVD (NB)	222' E OF FRANCIS ST	FRANCIS ST	12	NONE	88	Principal Arterials
9615	MEMORIAL BLVD (NB)	COLLEGE ST	100' S OF FULTON ST	1	NONE	87	Principal Arterials
9614	MEMORIAL BLVD (NB)	DYER ST	COLLEGE ST	1	NONE	83	Principal Arterials
9750	MEMORIAL BLVD (NB)	EXCHANGE ST	222' E OF FRANCIS ST	12	NONE	83	Principal Arterials
25466	MEMORIAL BLVD (NB)	STEEPLE ST	EXCHANGE ST	12	1	90	Principal Arterials
25465	MEMORIAL BLVD (NB)	WASHINGTON PL	STEEPLE ST	1	NONE	88	Principal Arterials
6861	MEMORIAL BLVD (SB1)	FRANCIS ST	EXCHANGE ST	1	NONE	88	Principal Arterials
9616	MEMORIAL BLVD (SB2)	100' S OF FULTON ST	COLLEGE ST	1	NONE	85	Principal Arterials
9617	MEMORIAL BLVD (SB2)	COLLEGE ST	DYER ST	1	NONE	79	Principal Arterials
25120	MEMORIAL RD	HOUSE# 40	CAMP ST	3	NONE	94	Local- Thru Street
25119	MEMORIAL RD	SUMMIT AV	HOUSE# 40	3	NONE	95	Local- Thru Street
278	MENDON ST	ALASKA ST	END	4	NONE	80	Local- Dead End
8992	MENI CT	THURBERS AV	DEAD END	10	NONE	50	Local- Dead End
9490	MERCY ST	SANFORD ST	POCASSET AV	7	NONE	72	Local- Thru Street
7551	MERIDIAN ST	EATON ST	WALTON ST	14	NONE	76	Local- Thru Street
7853	MERIDIAN ST	SMITH ST	EATON ST	14	NONE	92	Local- Thru Street
25093	MERINO ST	ELDER ST	LABAN ST	7	NONE	94	Local- Thru Street
25094	MERINO ST	LABAN ST	HARTFORD AV	7	NONE	71	Local- Thru Street
25091	MERINO ST	PLAINFIELD ST	ELDER ST	7	NONE	68	Local- Thru Street
8623	MESSINGER ST	ATWELLS AV	SPRUCE ST	13	NONE	65	Local- Thru Street
7552	MESSINGER ST	FEDERAL ST	DEAD END	13	NONE	63	Local- Dead End
25304	MESSER ST	CHAPIN AV	UNION AV	13	11	41	Major Collector
7993	MESSER ST	UNION AV	CRANSTON ST	11	NONE	94	Minor Arterials
9724	MESSER ST	WESTMINSTER ST	WOOD ST	13	NONE	44	Major Collector
25303	MESSER ST	WOOD ST	CHAPIN AV	13	NONE	48	Major Collector
7554	MESSINA ST	DOUGLAS AV	GLASGOW ST	14	NONE	78	Local- Thru Street
7094	METCALF ST	BRANCH ST	SILVER SPRING ST	4	NONE	72	Local- Thru Street
6998	METCALF ST	DEAD END	BRANCH ST	4	NONE	77	Local- Dead End
8820	METHYL ST	HOPE ST	LORIMER AV	3	NONE	90	Local- Thru Street
8158	METROPOLITAN RD	MT PLEASANT AV	STANDISH AV	5	NONE	74	Local- Thru Street
8084	METROPOLITAN RD	WEBB ST	MT PLEASANT AV	5	NONE	55	Local- Thru Street
15034	MICHIGAN AVE	200' S OF CALIFORNIA AVE	WASHINGTON AV	10	NONE	92	Local- Thru Street

pavementid	Street Name	From	To	Ward	Ward2	PCI	Functional Classification
15036	MICHIGAN AVE	65' S OF CALIFORNIA AVE	200' S OF CALIFORNIA AVE	10	NONE	88	Local- Thru Street
15035	MICHIGAN AVE	CALIFORNIA AVE	65' S OF CALIFORNIA AVE	10	NONE	88	Local- Thru Street
9005	MICHIGAN AVE	NEW YORK AV	CALIFORNIA AVE	10	NONE	83	Local- Thru Street
9015	MICHIGAN AVE	WASHINGTON AVE	DEAD END	10	NONE	95	Local- Dead End
7555	MIDDLE DR	ADMIRAL ST	GENERAL ST	14	NONE	57	Local- Thru Street
7746	MIDDLE ST (N)	DORRANCE ST	ORANGE ST	1	NONE	79	Local- Thru Street
7745	MIDDLE ST (N)	EDDY ST	DORRANCE ST	1	NONE	90	Local- Thru Street
7556	MIDDLE ST (S)	UNION ST	EDDY ST	1	NONE	90	Local- Thru Street
9213	MIDDLETON ST	BARBARA ST	STELLA ST	7	NONE	61	Local- Thru Street
9260	MIDDLETON ST	HARTFORD AV	BARBARA ST	7	NONE	67	Local- Thru Street
6999	MILANO ST	SMART ST	DEAD END	4	NONE	65	Local- Dead End
6681	MILES AVE	PRESIDENT AV	LLOYD AV	2	NONE	64	Local- Thru Street
7557	MILK ST	PUBLIC ST	CHESTER AV	11	NONE	80	Local- Thru Street
8993	MILLARD ST	NEBRASKA ST	PAVILION AV	10	NONE	77	Local- Thru Street
9006	MILLER AVE	BROAD ST	BABCOCK ST	9	NONE	66	Local- Thru Street
9261	MILO RD	HARTFORD AV	DEAD END	7	NONE	68	Local- Dead End
8994	MINER ST (N)	POTTERS AV	SAYLES ST	10	NONE	40	Local- Thru Street
8898	MINER ST (S)	OXFORD ST	MYSTIC ST	10	NONE	41	Local- Thru Street
7739	MINK RD	ACADEMY AV	ENFIELD ST	14	NONE	82	Local- Thru Street
7558	MINK RD	SHARON ST (N)	ACADEMY AV	14	NONE	80	Local- Thru Street
7000	MINNESOTA ST	WOODWARD RD	DEAD END	4	NONE	74	Local- Dead End
8150	MINTO ST (N)	METROPOLITAN RD	WHITFORD AV	5	NONE	76	Local- Thru Street
8085	MINTO ST (S)	BOLTON AV	FARM ST	5	NONE	75	Local- Thru Street
8086	MISSION PL	TRINITY PY	DEAD END	5	NONE	74	Local- Dead End
7001	MITCHELL ST	BROAD ST	MELROSE ST	9	NONE	61	Local- Thru Street
7559	MODENA AVE	SMITH ST	ISABELLA AV	5	NONE	79	Local- Thru Street
6683	MOHAWK ST	TRANSIT ST	ARNOLD ST	1	NONE	72	Local- Thru Street
8087	MOLLOY ST	ACADEMY AV	HOME AV	5	NONE	43	Local- Thru Street
8153	MOLLOY ST	HOME AV	ROWAN ST	5	NONE	61	Local- Thru Street
7002	MOLTER ST	NIANTIC AV	LAKEVIEW DR	8	NONE	58	Local- Thru Street
9349	MONGENAIS ST	ATWELLS AV	DEAD END	6	NONE	61	Local- Dead End
7560	MONTAGUE ST	HOPE ST	MORRIS AV	3	NONE	82	Local- Thru Street
8911	MONTGOMERY AVE	BROAD ST	F C GREEN MEMORIAL BV	9	NONE	49	Local- Thru Street
8937	MONTGOMERY AVE	NARRAGANSETT BV	BROAD ST	10	NONE	68	Major Collector
20073	MONTICELLO ST	DEAD END	OPPER ST	4	NONE	83	Local- Dead End
20074	MONTICELLO ST	OPPER ST	RUSSO ST	4	NONE	79	Local- Thru Street
9350	MONTROSE ST	MT PLEASANT AV	ERASTUS ST	6	NONE	66	Local- Thru Street
7561	MOORE ST	BROAD ST	ELMWOOD AV	11	NONE	77	Local- Thru Street
406	MOORE ST	ELMWOOD AV	END	8	NONE	50	Local- Dead End
9903	MOOREFIELD ST	ETHAN ST	PLAINFIELD ST	7	NONE	70	Local- Thru Street
9902	MOOREFIELD ST	POCASSET AV	ETHAN ST	7	NONE	63	Local- Thru Street
8679	MOORLAND ST	RIVER AV	NELSON ST	5	NONE	78	Local- Thru Street
8653	MOORLAND ST	WYNDHAM AV	RIVER AV	5	NONE	53	Local- Thru Street
7004	MORGAN ST	RUTHERGLEN AV	MARGARET ST	8	NONE	58	Local- Thru Street



pavementid	Street Name	From	To	Ward	Ward2	PCI	Functional Classification
7562	MORNING STAR ROW	PINE ST	FRIENDSHIP ST	11	NONE	85	Local- Thru Street
25507	MORRIS AV	CYPRESS ST	SESSIONS ST	3	NONE	63	Major Collector
25508	MORRIS AV	OLNEY ST	CYPRESS ST	3	NONE	64	Local- Thru Street
8460	MORRIS AVE	ALUMNI AVE	OLNEY ST	2	NONE	95	Local- Thru Street
6746	MORRIS AVE	SESSIONS ST	ROCHAMBEAU AV	3	NONE	68	Local- Thru Street
8821	MORRISON ST	ASTRAL AV	COLE AV	2	NONE	53	Local- Thru Street
9048	MORTON ST	EDDY ST	BROAD ST	10	NONE	76	Local- Thru Street
6685	MOSES BROWN ST	SOUTH ANGELL ST	ANGELL ST	1	NONE	92	Local- Thru Street
6663	MOSHASSUCK CT	STILLMAN ST	CUL-DE-SAC LOOP	12	NONE	60	Local- Dead End
7157	MOTT ST	BOUNDERY AV	SUNSET AV	7	NONE	60	Local- Thru Street
8372	MOULTON ST	102' S OF MAIDEN LA	MAIDEN LN	1	NONE	30	Local- Thru Street
7563	MOULTON ST	WESTMINSTER ST	102' S OF MAIDEN LA	1	NONE	77	Local- Thru Street
8764	MOUNT AVE	BLACKSTONE BV (NB)	GROTTO AV	2	NONE	68	Local- Thru Street
8763	MOUNT AVE	BLACKSTONE BV (SB)	BLACKSTONE BV (NB)	2	NONE	66	Local- Thru Street
8822	MOUNT AVE	COLE AV	BLACKSTONE BV (SB)	2	NONE	70	Local- Thru Street
8704	MOUNT HOPE AVE	LOCUST ST	HOPE ST	3	NONE	58	Local- Thru Street
7972	MOUNT PLEASANT AVE	ATWELLS AV	FAIRMONT AV	6	NONE	76	Minor Arterials
25442	MOUNT PLEASANT AVE	BEAUFORT ST	CHALKSTONE AV	5	NONE	69	Minor Arterials
7971	MOUNT PLEASANT AVE	CHALKSTONE AV	LESLIE DR (S)	5	NONE	81	Minor Arterials
25441	MOUNT PLEASANT AVE	DOVER ST	BEAUFORT ST	6	NONE	65	Minor Arterials
7564	MOUNT PLEASANT AVE	FAIRMONT AV	DOVER ST	6	NONE	78	Minor Arterials
8576	MOUNT PLEASANT AVE	LESLIE DR (S)	SMITH ST	5	NONE	72	Minor Arterials
7565	MOUNTAIN ST	BRADFORD ST	BOND ST	13	NONE	82	Local- Thru Street
7566	MOWRY ST	ADMIRAL ST	DOUGLAS AV	4	NONE	71	Local- Thru Street
7964	MOWRY ST	DOUGLAS AV	DEAD END	14	NONE	73	Local- Dead End
7005	MOY ST	CONCANNON ST	HENRIETTA ST	4	NONE	82	Local- Thru Street
8301	MOY ST	HENRIETTA ST	BRANCH AVE	4	NONE	88	Local- Thru Street
283	MT PLEASANT AVE	SMITH ST	ELMCREST AVE	5	NONE	90	Minor Arterials
7567	MT VERNON ST	CHESTER AV	GLENHAM ST	11	NONE	64	Local- Thru Street
7167	MURRAY ST	100' E OF SILVER LAKE AV	POCASSET AV	7	NONE	73	Major Collector
7158	MURRAY ST	PLAINFIELD ST	50' W OF SIBYL ST	7	NONE	96	Local- Thru Street
25257	MURRAY ST	SIBYL ST	SILVER LAKE AV	7	NONE	92	Local- Thru Street
25256	MURRAY ST	SILVER LAKE AV	100' E OF SILVER LAKE AV	7	NONE	65	Major Collector
8823	MUTUAL PL	ROCHAMBEAU AV	BURLINGTON ST	3	NONE	43	Local- Thru Street
351	MUTUAL ST	MUTUAL ST	OXFORD ST	10	NONE	80	Local- Thru Street
9032	MUTUAL ST (E)	POE ST	ALLENS AV	10	NONE	55	Local- Thru Street
8906	MUTUAL ST (W)	EDDY ST	GATE	10	NONE	70	Local- Dead End
9493	MYRA ST	KILLINGLY ST	BOUNDARY AV	7	NONE	57	Local- Thru Street
7569	MYRTLE ST	BROAD ST	FRIENDSHIP ST	11	NONE	30	Local- Thru Street
408	MYRTLE ST	DUDLEY ST	W CLIFFORD ST	11	NONE	95	Local- Thru Street
9033	MYSTIC ST	PRAIRIE ST	DEAD END	10	NONE	50	Local- Dead End
8000	N DAVIS ST	372' S OF CHALKSTONE AV	CHALKSTONE AV	12	NONE	60	Local- Thru Street
7570	N DAVIS ST	DOUGLAS AV	372' S OF CHALKSTONE ST	12	NONE	63	Local- Thru Street
25187	N MAIN ST, 850' E OF	NORTH MAIN ST	BREWSTER ST	3	NONE	91	Major Collector

pavementid	Street Name	From	To	Ward	Ward2	PCI	Functional Classification
7006	NAHANT ST	CHARLES ST	OPPER ST	4	NONE	74	Local- Thru Street
9494	NANCY RD	DEAD END	MURRAY ST	7	NONE	77	Local- Thru Street
302	NANCY ST	NANCY RD	NANCY RD	7	NONE	77	Local- Thru Street
7571	NAPLES AVE	SHARON ST	ENFIELD AV	14	NONE	76	Local- Thru Street
7139	NARRAGANSETT AVE	RESERVOIR AV	ROGER WILLIAMS AV	8	NONE	71	Major Collector
7007	NARRAGANSETT AVE	ROGER WILLIAMS AV	MARGARET ST	8	NONE	91	Major Collector
8320	NASHUA ST	20' N OF CAROLINE ST	SMITHFIELD AVE	3	NONE	78	Local- Thru Street
25226	NASHUA ST	50' N of MATILDA ST	MATILDA ST	3	NONE	95	Local- Thru Street
25227	NASHUA ST	50' N of MATILDA ST	WHITE ST	3	NONE	98	Local- Thru Street
25229	NASHUA ST	50' S of FROST ST	FROST ST	3	NONE	93	Local- Thru Street
25228	NASHUA ST	CEMETERY ST	50' S of FROST ST	3	NONE	93	Local- Thru Street
6738	NASHUA ST	FROST ST	20' N OF CAROLINE ST	3	NONE	56	Local- Thru Street
25181	NASHUA ST	SMITHFIELD AVE	MATILDA ST ST	3	NONE	67	Local- Thru Street
9034	NEBRASKA ST	EDDY ST	RUGBY ST	10	NONE	71	Local- Thru Street
7572	NELLIE ST	SMITHFIELD AVE	ARGOL ST	4	NONE	69	Local- Thru Street
8167	NELSON ST	EATON ST	WALTON ST	14	NONE	71	Local- Thru Street
8680	NELSON ST	MOORLAND ST	WHITFORD AV	5	NONE	80	Local- Thru Street
8166	NELSON ST	SMITH ST	EATON ST	14	NONE	67	Local- Thru Street
8668	NELSON ST	WABUN AV	SMITH ST	5	NONE	78	Local- Thru Street
8667	NELSON ST	WHITFORD AV	WABUN AV	5	NONE	73	Local- Thru Street
9051	NETOP DR	THURSTON ST	DEAD END	8	NONE	67	Local- Dead End
9495	NEUTACONKANUT RD	SUNSET AV	DEAD END	7	NONE	65	Local- Dead End
8938	NEW YORK AVE	DEAD END	NARRAGANSETT BV	10	NONE	93	Local- Dead End
8847	NEW YORK AVE	NARRAGANSETT BV	VIRGINIA AV	10	NONE	92	Local- Thru Street
362	NEW YORK AVE	SERVICE RD	FIELDS POINT DR	10	NONE	55	Local- Dead End
8848	NEW YORK AVE	VIRGINIA AV	EDDY ST	10	NONE	73	Local- Thru Street
9743	NEWARK ST	CUTLER ST	ACADEMY AV	15	12	42	Local- Thru Street
9742	NEWARK ST	VALLEY ST	CUTLER ST	15	NONE	59	Local- Thru Street
25192	NEWBERRY ST	40' E OFSTANHOPE ST	W OF STANHOPE ST	4	NONE	94	Local- Dead End
25143	NEWBERRY ST	LANGDON ST	40' E OF STANHOPE ST	4	NONE	68	Local- Dead End
25193	NEWBERRY ST	W OF STANHOPE ST	DEAD END	4	NONE	92	Local- Dead End
7573	NEWCOMB ST	ADMIRAL ST	COGGESHALL ST	4	NONE	92	Local- Thru Street
7846	NEWCOMB ST	COGGESHALL ST	FORSYTH ST	4	NONE	71	Local- Thru Street
7009	NEWPORT ST	WOODWARD RD	DEAD END	4	NONE	80	Local- Dead End
7574	NEWTON ST	MOUNTAIN ST	FEDERAL ST	13	NONE	77	Local- Thru Street
472	NEWTON ST	MOUNTAIN ST	JONES ST	13	NONE	80	Local- Thru Street
7135	NIAGARA ST	CORINTH ST	DETROIT AV	9	NONE	30	Local- Thru Street
7134	NIAGARA ST	EARLY ST	CORINTH ST	9	NONE	41	Local- Thru Street
7106	NIAGARA ST	STANWOOD ST	RODMAN ST	9	NONE	58	Local- Thru Street
337	NIANTIC AV	ACCESS RD	SWANTON ST	8	NONE	66	Major Collector
331	NIANTIC AV	CRANSTON ST	MAGNAN RD	8	NONE	79	Major Collector
335	NIANTIC AV	DU PONT DR	NIANTIC AVE	8	NONE	64	Major Collector
344	NIANTIC AV	FRANKFORT ST	END	8	NONE	56	Local- Dead End
343	NIANTIC AV	FRANKFORT ST	END	8	NONE	91	Major Collector

pavementid	Street Name	From	To	Ward	Ward2	PCI	Functional Classification
332	NIANTIC AV	MAGNAN RD	NIANTIC AV	8	NONE	62	Major Collector
342	NIANTIC AV	MOLTER ST	FRANKFURT ST	8	NONE	56	Major Collector
333	NIANTIC AV	NIANTIC AV	DU PONT DR	8	NONE	53	Major Collector
334	NIANTIC AV	NIANTIC AV	NIANTIC AV	8	NONE	57	Major Collector
336	NIANTIC AV	NIANTIC AVE	ACCESS RD	8	NONE	69	Major Collector
338	NIANTIC AV	SWANTON ST	TOBYHANNA ST	8	NONE	54	Major Collector
339	NIANTIC AV	TOBYHANNA ST	TOGANSETT RD	8	NONE	68	Major Collector
340	NIANTIC AV	TOGANSETT RD	WESTMORE ST	8	NONE	66	Major Collector
341	NIANTIC AV	WESTMORE ST	MOLTER ST	8	NONE	58	Major Collector
7012	NINIGRET AVE	POTTERS AV	HUNTINGTON AV	8	NONE	69	Local- Thru Street
25068	NINTH ST	550' W OF HOPE ST	HOPE ST	3	NONE	95	Local- Thru Street
25124	NINTH ST	HIGHLAND AV	SUMMIT AVE	3	NONE	98	Local- Thru Street
8824	NINTH ST	NORTH MAIN ST	HIGHLAND AV	3	NONE	97	Local- Thru Street
25123	NINTH ST	SUMMIT AVE	550' W OF HOPE ST	3	NONE	41	Local- Thru Street
6687	NISBET ST	RHODE ISLAND AV	PATERSON ST	1	NONE	53	Local- Thru Street
8001	NOLAN ST	BERNON ST	CHALKSTONE AV	12	NONE	71	Local- Thru Street
7575	NOLAN ST	DEAD END	BERNON ST	12	NONE	50	Local- Dead End
8825	NORTH AVE	HOPE ST	BLACKSTONE BV	3	NONE	90	Local- Thru Street
8237	NORTH COURT ST	N MAIN ST	BENEFIT ST	12	NONE	68	Local- Thru Street
8524	NORTH MAIN ST	512' N OF SMITH HILL ST	90' S OF BENEFIT ST	12	NONE	77	Principal Arterials
8525	NORTH MAIN ST	90' S OF BENEFIT ST	OLNEY ST	12	NONE	81	Principal Arterials
8521	NORTH MAIN ST	PARK ROW (WB)	SMITH ST	12	NONE	100	Principal Arterials
8522	NORTH MAIN ST	SMITH ST	512' N OF SMITH ST	12	NONE	77	Principal Arterials
9926	NORTH MAIN ST NB	COLLEGE RD	THOMAS ST	1	2	100	Principal Arterials
9624	NORTH MAIN ST NB	OLNEY ST	RANDALL ST	3	NONE	86	Principal Arterials
9555	NORTH MAIN ST NB	THOMAS ST	PARK ROW (WB)	12	NONE	99	Principal Arterials
9609	NORTH MAIN ST SB	HEWES ST	OLNEY ST	12	3	86	Principal Arterials
387	NORTH MAIN ST SB	NORTH MAIN ST SB	DOYLE AVE	3	NONE	80	Principal Arterials
388	NORTH MAIN ST SB	OLNEY ST	NORTH MAIN ST	12	NONE	70	Principal Arterials
9623	NORTH MAIN ST SB	RANDALL ST	HEWES ST	3	NONE	89	Principal Arterials
9940	NORTH MAIN ST SB (S)	MILL ST	CANAL ST	12	NONE	78	Principal Arterials
9939	NORTH MAIN ST SB (S)	NORTH MAIN ST	MILL ST	12	NONE	79	Principal Arterials
20066	NORTHRUP AVE	LUNA ST	HALL ST	4	NONE	75	Local- Thru Street
7013	NORTHRUP AVE	SILVER SPRING ST	LUNA ST	4	NONE	72	Local- Thru Street
9035	NORWICH AVE	BAXTER ST	BROAD ST	10	NONE	44	Local- Thru Street
9052	NORWOOD AVE	CITY LINE	F C GREEN MEMORIAL BLVD	9	NONE	78	Local- Thru Street
7014	NOYES AVE	POTTERS AV	HUNTINGTON AV	8	NONE	76	Local- Thru Street
9145	NYE ST	122' W OF ALVERSON AV	PETTEYS AV	7	NONE	90	Local- Thru Street
9144	NYE ST	ALVERSON AV	122' W OF ALVERSON AV	7	NONE	95	Local- Thru Street
9351	NYE ST	IDA ST	ALVERSON AV	7	NONE	97	Local- Thru Street
15041	O CONNELL ST	EDDY ST	POE ST	10	NONE	70	Major Collector
15042	O CONNELL ST	POE ST	ALLENS AV	10	NONE	40	Major Collector
9053	O CONNOR ST	ALDRICH ST	CASS ST	10	NONE	84	Local- Thru Street
9072	O CONNOR ST	CASS ST	JILLSON ST	10	NONE	85	Local- Thru Street

pavementid	Street Name	From	To	Ward	Ward2	PCI	Functional Classification
7015	O NEIL ST	DOUGLAS AV	VEAZIE ST	14	NONE	62	Local- Thru Street
7576	OAK ST (E)	PARADE ST	MESSIER ST	13	NONE	32	Local- Thru Street
7930	OAK ST (MID)	MESSIER ST	SERVICE RD #1	13	NONE	60	Local- Thru Street
9301	OAK ST (W)	AGNES ST	DEADEND	15	NONE	66	Local- Thru Street
7577	OAKDALE ST	HUXLEY AV	DEAD END	5	NONE	64	Local- Dead End
8175	OAKLAND AVE	CHAD BROWN ST	EATON ST	12	NONE	88	Major Collector
8089	OAKLAND AVE	CHALKSTONE AV	HIGGINS AV	12	NONE	80	Minor Arterials
9686	OAKLAND AVE	HIGGINS AV	PLEASANT VALLEY PKY	12	NONE	73	Minor Arterials
9687	OAKLAND AVE	PLEASANT VALLEY PKY	SMITH ST	12	NONE	78	Minor Arterials
8535	OAKLAND AVE	SMITH ST	CHAD BROWN ST	12	NONE	58	Major Collector
9352	OAKWOOD AVE	CHALKSTONE AV	DEAD END	5	NONE	65	Local- Dead End
8563	OBEDIAH BROWN RD	371' N OF CHALKSTONE AVE	SCHOOL PROPERTY	5	NONE	60	Local- Dead End
8090	OBEDIAH BROWN RD	CHALKSTONE AVE	371' N OF CHALKSTONE AVE	5	NONE	60	Local- Thru Street
8709	OBSERVATORY AVE	MORRIS AV	DEAD END	3	NONE	65	Local- Dead End
9096	OCEAN ST (N)	OXFORD ST	THURBERS AVE	10	NONE	89	Local- Thru Street
9054	OCEAN ST (N)	PUBLIC ST	OXFORD ST	10	NONE	70	Local- Thru Street
8860	OCEAN ST (S)	BURNSIDE ST	PAVILION AVE	10	NONE	75	Local- Thru Street
8881	OCEAN ST (S)	PAVILION AVE	BYFIELD ST	10	NONE	60	Local- Thru Street
9353	OCTAVIA ST	SISSON ST	DEAD END	6	NONE	67	Local- Dead End
8826	OGDEN ST	HOPE ST	LORIMER AV	3	NONE	94	Local- Thru Street
9061	OHIO AVE	MICHIGAN AV	NARRAGANSETT BLVD	10	NONE	67	Local- Thru Street
8837	OHIO AVE	NARRAGANSETT BLVD	EDDY ST	10	NONE	53	Local- Thru Street
8191	OKIE ST	BATH ST	DEAD END	12	NONE	37	Local- Dead End
8091	OKIE ST	CALVERLEY ST	BATH ST	12	NONE	56	Local- Thru Street
8092	OLD RD	SMITH ST	MT PLEASANT AV	5	NONE	63	Local- Thru Street
8827	OLD TANNERY RD	BLACKSTONE BV (NB)	DEAD END	2	NONE	74	Local- Dead End
7578	OLDHAM ST	PLAIN ST	BEACON ST	11	NONE	50	Local- Thru Street
483	OLIVE ST	BROWN ST	THAYER ST	2	NONE	89	Local- Thru Street
9868	OLIVE ST	PROSPECT ST	BROWN ST	2	NONE	80	Local- Thru Street
20022	OLMSTEAD ST	250' S OF BRANCH AV	DEAD END/PARKING LOT	14	NONE	88	Local- Dead End
20021	OLMSTEAD ST	BRANCH AVE	250' S OF BRANCH AV	14	NONE	93	Local- Dead End
25545	OLNEY ST	280' E OF CAMP ST	HOPE ST	3	2	95	Minor Arterials
25544	OLNEY ST	CAMP ST	280' E OF CAMP ST	3	2	82	Minor Arterials
25080	OLNEY ST	HOPE ST	ARLINGTON AV	3	2	94	Local- Thru Street
25529	OLNEY ST	NORTH MAIN ST	CAMP ST	3	2	78	Minor Arterials
322	OLNEYVILLE SQ	LIBRARY CT	WESTMINSTER ST	15	NONE	98	Minor Arterials
321	OLNEYVILLE SQ	MANTON AVE	HARTFORD AVE	15	NONE	98	Minor Arterials
323	OLNEYVILLE SQ	PLAINFIELD ST	LIBRARY CT	15	NONE	78	Minor Arterials
320	OLNEYVILLE SQ	WESTMINSTER ST	MANTON AVE	15	NONE	97	Minor Arterials
7129	ONTARIO ST (E)	BROAD ST	MELROSE ST	9	NONE	42	Local- Thru Street
7016	ONTARIO ST (W)	MELROSE ST	ELMWOOD AV	9	NONE	47	Local- Thru Street
8567	OPHELIA ST #2	DEAD END	WOLFE ST	7	NONE	52	Local- Dead End
9354	OPHELIA ST (N)	GRIMWOOD ST	HARTFORD AV	7	NONE	73	Local- Thru Street
7159	OPHELIA ST (S)	HARTFORD AV	DEAD END	7	NONE	79	Local- Dead End

pavementid	Street Name	From	To	Ward	Ward2	PCI	Functional Classification
7084	OPPER ST	15' N OF SOCIAL ST	PAUL ST	4	NONE	79	Local- Thru Street
7017	OPPER ST	BRANCH ST	15' N OF SOCIAL ST	4	NONE	70	Local- Thru Street
9548	ORANGE ST	PINE ST	CLIFFORD ST	1	NONE	63	Local- Thru Street
7018	ORANGE ST	WESTMINSTER ST	WEYBOSSET ST	1	NONE	71	Local- Thru Street
7104	ORANGE ST	WEYBOSSET ST	PINE ST	1	NONE	50	Local- Thru Street
6689	ORCHARD AVE	WAYLAND AV	BUTLER AV	2	NONE	41	Local- Thru Street
6690	ORCHARD PL	ORCHARD AV	CUL-DE-SAC LOOP	2	NONE	64	Local- Dead End
7579	OREGON ST	FILLMORE ST	WIPPLE ST	12	NONE	30	Local- Thru Street
7999	OREGON ST	WHIPPLE ST	DEAD END	12	NONE	64	Local- Dead End
7580	ORIENTAL ST	OREGON ST	DEAD END	12	NONE	72	Local- Dead End
6691	ORIOLE AVE	BUTLER AV	PARKSIDE RD	2	NONE	63	Local- Thru Street
8326	ORMS ST (EB)	175' W OF CHARLES ST	CHARLES ST	12	NONE	83	Principal Arterials
6848	ORMS ST (EB)	568' W OF STATE ST	175' W OF CHARLES ST	12	NONE	85	Principal Arterials
8324	ORMS ST (WB)	185' W OF CHARLES ST	568' W OF CHARLES ST	12	NONE	82	Principal Arterials
25210	ORMS ST (WB)	568' W OF CHARLES ST	RAIL ROAD	12	NONE	85	Principal Arterials
6692	ORMS ST (WB)	CHARLES ST	185' W OF CHARLES ST	12	NONE	65	Principal Arterials
6845	ORMS ST (WB)	DOUGLAS AV	JEFFERSON ST	12	NONE	84	Minor Arterials
6846	ORMS ST (WB)	JEFFERSON ST	SMITH ST	12	NONE	76	Minor Arterials
6844	ORMS ST (WB)	PARK ST	DOUGLAS AV	12	NONE	91	Principal Arterials
6847	ORMS ST (WB)	SMITH ST	ZONE ST	12	NONE	79	Minor Arterials
8323	ORMS ST (WB)	STATE ST	PARK ST	12	NONE	90	Principal Arterials
25085	ORTOLEVA DR	MANTON AV	MAYNARD ST	6	NONE	95	Major Collector
25086	ORTOLEVA DR	MAYNARD ST	CHALKSTONE AV	6	NONE	88	Major Collector
7581	OSBORN ST	CHALKSTONE AV	VALE ST	12	NONE	69	Local- Thru Street
8828	OVERHILL RD	BREWSTER ST	HOPE ST	3	NONE	93	Major Collector
8733	OVERHILL RD	HOPE ST	LORIMER AV	3	NONE	97	Local- Thru Street
9356	OWEN ST	MANTON AV	DEAD END	15	NONE	76	Local- Dead End
15040	OXFORD ST	631' E. OF EDDY ST	EDDY ST	10	NONE	69	Major Collector
9648	OXFORD ST	ALLENS AV	POE ST	10	NONE	65	Major Collector
9094	OXFORD ST	EDDY ST	PRAIRIE AV	10	NONE	75	Major Collector
15039	OXFORD ST	POE ST	375' WEST OF POE ST	10	NONE	72	Major Collector
9095	OXFORD ST	PRAIRIE AV	BROAD ST	10	NONE	74	Major Collector
7582	PACKET ST	S MAIN ST	S WATER ST	1	NONE	60	Local- Thru Street
8666	PADEFORD ST	JENKINS ST	DEAD END	3	NONE	83	Local- Dead End
8687	PADEFORD ST	PLEASANT ST	JENKINS ST	3	NONE	68	Local- Thru Street
7744	PAGE ST	38' W OF PINE ST	FRIENDSHIP ST	1	NONE	50	Local- Thru Street
7583	PAGE ST	WEYBOSSET ST	38' W OF PINE ST	1	NONE	59	Local- Thru Street
288	PALFREY PL	MANTON AVE	END	6	NONE	79	Local- Dead End
7584	PALLAS ST	BROADWAY	KENYON ST	13	NONE	65	Local- Thru Street
7830	PALLAS ST	CARPENTER ST	BROADWAY	13	NONE	54	Local- Thru Street
7585	PALM RD	OAK ST	WILLOW ST	13	NONE	66	Local- Thru Street
9357	PANAY ST	MANTON AV	CURTIS ST	15	NONE	88	Local- Thru Street
9472	PAOLINO ST	KILLINGLY ST	JOHNSTON TOWN LINE	7	NONE	67	Local- Thru Street
7928	PARADE ST	CRANSTON ST	HOLLIS ST	11	NONE	63	Local- Thru Street

pavementid	Street Name	From	To	Ward	Ward2	PCI	Functional Classification
7586	PARADE ST	WESTMINSTER ST	CRANSTON ST	13	NONE	75	Local- Thru Street
20071	PARENTE ST	LUKE ST	SMART ST (W)	4	NONE	59	Local- Dead End
20072	PARENTE ST	SMART ST (W)	DEAD END	4	NONE	54	Local- Dead End
439	PARK ENTRANCE	PARK AVE	PARK ENTRANCE	9	NONE	68	Local- Thru Street
440	PARK ENTRANCE	PARK ENTRANCE	F C GREEN MEMORIAL BLVD	9	NONE	76	Local- Thru Street
438	PARK EXIT	F C GREEN MEMORIAL BLVD	PARK AVE	9	NONE	68	Local- Thru Street
7020	PARK LN	DU PONT DR	ACCESS RD	8	NONE	45	Local- Thru Street
6857	PARK ROW (EB)	CANAL ST	NORTH MAIN ST	12	NONE	66	Major Collector
6856	PARK ROW (WB)	CANAL ST	PARK ROW WEST	12	NONE	78	Major Collector
6693	PARK ROW (WB)	NORTH MAIN ST	CANAL ST	12	NONE	66	Major Collector
6694	PARK ROW WEST	PARK ROW	EXCHANGE ST	12	NONE	95	Major Collector
6849	PARK ST	200' S OF SMITH ST	SMITH ST	12	NONE	88	Major Collector
6850	PARK ST	HAYES ST	200' S OF SMITH ST	12	NONE	90	Major Collector
9604	PARK ST	PROMENADE ST	PROMENADE ST	12	NONE	81	Minor Arterials
9605	PARK ST	PROMENADE ST	HAYES ST	12	NONE	86	Minor Arterials
7587	PARKIS AVE	BROAD ST	ELMWOOD AV	11	NONE	92	Major Collector
7021	PARKMAN ST	RUTHERGLEN AVE	SINCLAIR AV	8	NONE	67	Local- Thru Street
504	PARKSIDE CIR	MONTGOMERY AVE	TOWN LINE	9	NONE	53	Local- Dead End
9085	PARKSIDE DR	PARK AV EAST	PARK AV WEST	9	NONE	62	Local- Thru Street
6695	PARKSIDE RD	ANGELL ST	DEAD END	2	NONE	52	Local- Dead End
9086	PARKVIEW AVE	O CONNOR ST	BROAD ST	10	NONE	89	Local- Thru Street
8658	PARKWAY AVE	CHALKSTONE AV	VIEW ST	12	NONE	58	Local- Thru Street
9131	PARNELL ST	ATWELLS AV	FOWLER ST	6	NONE	38	Local- Thru Street
9197	PARNELL ST	FOWLER ST	CLOUD ST	6	NONE	58	Local- Thru Street
7588	PARSONAGE ST	ELM ST	SOUTH ST	1	NONE	68	Local- Thru Street
7789	PARSONAGE ST	SOUTH ST	POINT ST	1	NONE	26	Local- Dead End
8093	PARTRIDGE ST	DEAD END	AURORA ST	12	NONE	50	Local- Dead End
7589	PASTEUR ST	TYNDALL AV	HUXLEY AV	5	NONE	89	Local- Thru Street
25500	PATERSON ST	ANGELL ST	EAST ORCHARD AV	2	NONE	62	Local- Thru Street
6696	PATERSON ST	SOUTH ANGELL ST	ANGELL ST	1	NONE	44	Local- Thru Street
25499	PATERSON ST	SOUTH ANGELL ST	ANGELL ST	1	NONE	47	Local- Thru Street
7085	PAUL ST (E)	CHARLES ST	WINDMILL ST	4	NONE	68	Local- Thru Street
7022	PAUL ST (W)	DEAD END	CHARLES ST	4	NONE	49	Local- Thru Street
9087	PAVILION AVE (E)	EDDY ST	TOWER ST	10	NONE	63	Local- Thru Street
8966	PAVILION AVE (W)	PRAIRIE AV	EDDY ST	10	NONE	60	Local- Thru Street
9088	PAYTON ST	BROAD ST	DEAD END	9	NONE	51	Local- Dead End
7590	PEACE ST	BROAD ST	ELMWOOD AV	11	NONE	35	Local- Thru Street
7935	PEACE ST	BUCKLIN ST	DEXTER ST	8	NONE	35	Local- Thru Street
7931	PEACE ST	ELMWOOD AV	BUCKLIN ST	8	NONE	45	Local- Thru Street
8688	PEACH AVE	ABBOTT ST	GRANDVIEW ST	3	NONE	69	Local- Thru Street
7591	PEARL ST	BROAD ST	PERKINS ST	11	NONE	73	Local- Thru Street
7876	PEARL ST	FRIENDSHIP ST	BROAD ST	11	NONE	66	Local- Thru Street
7877	PEARL ST	GAY ST	FRIENDSHIP ST	11	NONE	65	Local- Thru Street
7105	PECK ST	FRIENDSHIP ST	DYER ST	1	NONE	73	Local- Thru Street

pavementid	Street Name	From	To	Ward	Ward2	PCI	Functional Classification
8364	PECK ST	PINE ST	FRIENDSHIP ST	1	NONE	56	Local- Thru Street
7592	PECKHAM AVE	SMITH ST	N PROVIDENCE TOWN LINE	5	NONE	79	Local- Thru Street
7593	PEKIN ST	CHALKSTONE AV	VALE ST	12	NONE	72	Local- Thru Street
8170	PELHAM ST	DEAD END	MANTON AV	15	NONE	64	Local- Dead End
8094	PELHAM ST	MANTON AV	CURTIS ST	15	NONE	96	Local- Thru Street
8169	PELHAM ST	CURTIS ST	ALEPPO ST	15	NONE	57	Local- Thru Street
8132	PEMBERTON ST	POMONA AV	ARMINGTON AV	6	NONE	65	Local- Thru Street
8095	PEMBERTON ST	ROANOKE ST	POMONA ST	6	NONE	54	Local- Thru Street
7594	PEMBROKE AVE	SMITH ST	EATON ST	12	NONE	47	Local- Thru Street
9542	PENELOPE PL	W FOUNTAIN ST	DEAD END	13	NONE	52	Local- Dead End
7831	PENN ST	ALMY ST	RIDGE ST	13	NONE	65	Local- Thru Street
7595	PENN ST	VINTON ST	ALMY ST	13	NONE	54	Local- Thru Street
8944	PENNSYLVANIA AVE	PRAIRIE ST	BROAD ST	10	NONE	68	Local- Thru Street
8469	PENROSE AVE	DEAD END	GROTTO AVE	2	NONE	80	Local- Dead End
7596	PEQUOT ST	FEDERAL ST	MOUNTAIN ST	13	NONE	83	Local- Thru Street
7597	PERKINS ST	A ST	PEARL ST	11	NONE	68	Local- Thru Street
272	PETER PAN WAY	BONANZA WAY	PETER PAN WAY	3	NONE	74	Local- Dead End
270	PETER PAN WAY	PETER PAN WAY	END	3	NONE	73	Local- Dead End
7091	PETER ST	390' E OF CHARLES ST	LEDGE ST	4	NONE	55	Local- Thru Street
7024	PETER ST	CHARLES ST	390' E OF CHARLES ST	4	NONE	55	Local- Thru Street
9473	PETTEYS AVE	KILLINGLY ST	HARTFORD AV	7	NONE	63	Major Collector
6697	PETTIS ST	NORTH MAIN ST	PRINTERY ST	3	NONE	73	Local- Thru Street
7754	PHEBE ST	ADMIRAL ST	SOUTH LA	14	NONE	68	Local- Thru Street
7598	PHEBE ST	SOUTH LA	GENERAL ST	14	NONE	64	Local- Thru Street
8705	PHILLIPS ST	HOPE ST	MORRIS AV	3	NONE	81	Local- Thru Street
7599	PIEDMONT RD	ATWELLS AV	GESLER ST	13	NONE	58	Local- Thru Street
489	PIER RD	PIER RD	PIER RD	1	NONE	91	Local- Dead End
7600	PIERCE ST	COURTLAND ST	MARSHALL ST	13	NONE	71	Local- Thru Street
8749	PIKE ST	S MAIN ST (N)	SOUTH WATER ST	1	NONE	93	Local- Thru Street
7601	PILGRIM ST	STANIFORD ST	HILTON ST	11	NONE	69	Local- Thru Street
9308	PILSUDSKI ST (E)	391' S OF TROY ST	TROY ST	15	NONE	70	Major Collector
9307	PILSUDSKI ST (E)	MAGNOLIA ST	391' S OF TROY ST	15	NONE	75	Major Collector
9406	PILSUDSKI ST (W)	POCASSET AV	DEAD END	15	NONE	63	Local- Dead End
9091	PINE HILL AVE	MAPLE AV	MAPLE AV	9	NONE	94	Local- Thru Street
15073	PINE ST	100' S OF CLAVERICK ST	FRANKLIN ST	1	NONE	95	Major Collector
7774	PINE ST	62' N OF DORRANCE ST	PAGE ST	1	NONE	94	Major Collector
7777	PINE ST	CHESTNUT ST	100' S OF CLAVERICK ST	1	NONE	71	Major Collector
7602	PINE ST	DYER ST	PECK ST	1	NONE	72	Major Collector
15074	PINE ST	FRANKLIN ST	SERVICE ROAD SEVEN	1	NONE	92	Major Collector
15057	PINE ST	LOCKWOOD ST	MYRTLE ST	11	NONE	78	Minor Arterials
15058	PINE ST	MYRTLE ST	BROAD ST	11	NONE	75	Minor Arterials
99999	PINE ST	ORANGE ST	DORRANCE ST	1	NONE	0	Collector
7775	PINE ST	PAGE ST	RICHMOND ST	1	NONE	99	Major Collector
7776	PINE ST	RICHMOND ST	CHESTNUT ST	1	NONE	70	Major Collector

pavementid	Street Name	From	To	Ward	Ward2	PCI	Functional Classification
9636	PINE ST	SEEKELL ST	LOCKWOOD ST	11	NONE	95	Minor Arterials
7603	PINEHURST AVE	SMITH ST	EATON ST	12	NONE	63	Local- Thru Street
9955	PITMAN ST	225' WEST OF GANO ST	50' EAST OF GANO ST	1	NONE	75	Major Collector
6805	PITMAN ST	405' W OF EAST RIVER ST	EAST RIVER ST	1	NONE	88	Local- Thru Street
6804	PITMAN ST	BUTLER AV	405' W OF EAST RIVER ST	1	NONE	89	Local- Thru Street
8437	PITMAN ST	GANO ST	BUTLER AVE	1	NONE	63	Major Collector
25267	PITMAN ST	GOVERNOR ST	IVES ST	1	NONE	90	Local- Thru Street
25268	PITMAN ST	IVES ST	225' WEST OF GANO ST	1	NONE	75	Major Collector
9823	PLAIN ST (N)	CRARY ST	LOCKWOOD ST/DEAD END	11	NONE	43	Local- Thru Street
8389	PLAIN ST (N)	FRIENDSHIP ST	POINT ST	11	NONE	92	Principal Arterials
8263	PLAIN ST (N)	PINE ST	FRIENDSHIP ST	11	NONE	88	Principal Arterials
9839	PLAIN ST (N)	POINT ST	CRARY ST	11	NONE	76	Local- Thru Street
7871	PLAIN ST (S)	BISHOP ST	PUBLIC ST	11	NONE	74	Local- Thru Street
15044	PLAIN ST (S)	BLACKSTONE ST	BISHOP ST	11	NONE	68	Local- Thru Street
15043	PLAIN ST (S)	DUDLEY ST	BLACKSTONE ST	11	NONE	62	Local- Thru Street
7872	PLAIN ST (S)	PUBLIC ST	POTTERS AV	10	NONE	51	Local- Thru Street
25350	PLAINFIELD ST	DEWEY ST	DUXBURY ST	7	15	72	Minor Arterials
9364	PLAINFIELD ST	DUXBURY ST	JOHNSTON TOWN LINE	7	NONE	87	Minor Arterials
9918	PLAINFIELD ST	EDNA ST	PILSUDSKI ST (W)	15	NONE	81	Minor Arterials
9866	PLAINFIELD ST	HARTFORD AV	EDNA ST	15	NONE	74	Minor Arterials
25128	PLAINFIELD ST	PILSUDSKI ST (W)	RT 6 ON RAMP	15	NONE	86	Minor Arterials
9847	PLAINFIELD ST	POCASSET AV	WEBSTER AV	15	NONE	73	Minor Arterials
25352	PLAINFIELD ST	RALPH ST	DEWEY ST	7	15	75	Minor Arterials
25127	PLAINFIELD ST	RT 6 ON RAMP	POCASSET AV	15	NONE	78	Minor Arterials
25351	PLAINFIELD ST	WEBSTER AV	DEWEY ST	15	NONE	71	Minor Arterials
8265	PLANET ST	S MAIN ST	BENEFIT ST	2	NONE	67	Local- Thru Street
8264	PLANET ST	S WATER ST	S MAIN ST	1	NONE	78	Local- Thru Street
8829	PLEASANT CT	PLEASANT ST	DEAD END	3	NONE	74	Local- Dead End
8693	PLEASANT ST	CAMP ST	HOPE ST	3	NONE	51	Local- Thru Street
8706	PLEASANT ST	N MAIN ST	CAMP ST	3	NONE	71	Local- Thru Street
8644	PLEASANT VALLEY PKWY (EB)	ACADEMY AV	JUSTICE ST	5	NONE	78	Local- Thru Street
25449	PLEASANT VALLEY PKWY (EB)	GROSVENOR AV	RIVER AV	5	12	66	Major Collector
25448	PLEASANT VALLEY PKWY (EB)	JUSTICE ST	GROSVENOR AV	5	NONE	64	Major Collector
25450	PLEASANT VALLEY PKWY (EB)	RIVER AV	ROSEBANK AV	12	NONE	58	Major Collector
9531	PLEASANT VALLEY PKWY (NB1)	160' N OF ATWELLS AVE	SPRUCE ST	13	NONE	90	Minor Arterials
9526	PLEASANT VALLEY PKWY (NB1)	ATWELLS AVE	160' N OF ATWELLS AVE	13	NONE	88	Minor Arterials
9754	PLEASANT VALLEY PKWY (NB2)	285' N OF W EXCHANGE ST	HARRIS AVE	15	12	78	Minor Arterials
9755	PLEASANT VALLEY PKWY (NB2)	HARRIS AVE	320' S OF KINSLEY AVE	12	NONE	73	Minor Arterials
9527	PLEASANT VALLEY PKWY (NB2)	HIGHWAY OFF RAMP	W EXCHANGE ST	13	NONE	93	Minor Arterials
25374	PLEASANT VALLEY PKWY (NB2)	US HWY 6	285' N OF W EXCHANGE ST	15	12	74	Minor Arterials
25373	PLEASANT VALLEY PKWY (NB2)	W EXCHANGE ST	US HWY 6	13	NONE	78	Minor Arterials
9530	PLEASANT VALLEY PKWY (NB3)	250' S OF VALLEY ST	VALLEY ST	12	NONE	86	Minor Arterials
25567	PLEASANT VALLEY PKWY (NB3)	400' N OF PROMENADE	250' S OF W PARK ST	12	NONE	86	Minor Arterials
9536	PLEASANT VALLEY PKWY (NB3)	KINSLEY AVE	PROMENADE ST	12	NONE	97	Minor Arterials



pavementid	Street Name	From	To	Ward	Ward2	PCI	Functional Classification
25566	PLEASANT VALLEY PKWY (NB3)	PROMENADE ST	400' N OF PROMENADE	12	NONE	100	Minor Arterials
9525	PLEASANT VALLEY PKWY (SB)	160' N OF ATWELLS AVE	ATWELLS AVE	13	NONE	87	Minor Arterials
25569	PLEASANT VALLEY PKWY (SB)	240' S OF VALLEY ST	260' N OF PROMENADE ST	12	NONE	98	Minor Arterials
25568	PLEASANT VALLEY PKWY (SB)	260' N OF PROMENADE ST	PROMENADE ST	12	NONE	70	Minor Arterials
9523	PLEASANT VALLEY PKWY (SB)	337' S OF KINSLEY AVE	737' S OF KINSLEY AVE	12	NONE	64	Minor Arterials
25369	PLEASANT VALLEY PKWY (SB)	737' S OF KINSLEY AVE	HARRIS AV	12	NONE	89	Minor Arterials
25371	PLEASANT VALLEY PKWY (SB)	HARRIS AV	US HWY 6	15	NONE	88	Minor Arterials
9524	PLEASANT VALLEY PKWY (SB)	HIGHWAY OFF RAMP	SPRUCE ST	13	NONE	89	Minor Arterials
9540	PLEASANT VALLEY PKWY (SB)	HIGHWAY OFF RAMP	HIGHWAY OFF RAMP	13	NONE	92	Minor Arterials
9522	PLEASANT VALLEY PKWY (SB)	KINSLEY AVE	337' S OF KINSLEY AVE	12	NONE	98	Minor Arterials
9521	PLEASANT VALLEY PKWY (SB)	PROMENADE ST	KINSLEY AVE	12	NONE	97	Minor Arterials
9863	PLEASANT VALLEY PKWY (SB)	SPRUCE ST	160' N OF ATWELLS AVE	13	NONE	87	Minor Arterials
25372	PLEASANT VALLEY PKWY (SB)	US HWY 6	W EXCHANGE ST	13	NONE	88	Minor Arterials
9941	PLEASANT VALLEY PKWY (SB)	VALLEY ST	240' S OF VALLEY ST	12	NONE	79	Minor Arterials
9539	PLEASANT VALLEY PKWY (SB)	W EXCHANGE ST	HIGHWAY OFF RAMP	13	NONE	87	Minor Arterials
9853	PLEASANT VALLEY PKWY (WB)	GARFIELD AV	ROSEBANK AV	5	12	64	Local- Thru Street
8643	PLEASANT VALLEY PKWY (WB)	NELSON ST	ACADEMY AV	5	NONE	77	Local- Thru Street
9684	PLEASANT VALLEY PKWY (WB)	OAKLAND AV	CONVENT ST	12	NONE	95	Local- Thru Street
8642	PLEASANT VALLEY PKWY (WB)	PLEASANT VALLEY PY	MOORLAND ST	5	NONE	75	Local- Thru Street
8641	PLEASANT VALLEY PKWY (WB)	RIVER AV	JUSTICE ST	5	NONE	79	Major Collector
20007	PLEASANT VALLEY PKWY (WB)	ROSEBANK AV	RIVER AV	5	NONE	68	Major Collector
7604	PLENTY ST	BROAD ST	ELMWOOD AV	11	NONE	65	Local- Thru Street
8995	PLUM ST	OXFORD ST	HOUSTON ST	10	NONE	53	Local- Thru Street
7025	PLYMOUTH ST	POTTERS AV	HUNTINGTON AV	8	NONE	69	Local- Thru Street
9236	POCASSET AVE	LAUREL HILL AV	CRANSTON TOWN LINE	7	NONE	75	Minor Arterials
9179	POCASSET AVE	PLAINFIELD ST	WEBSTER AV	15	NONE	81	Minor Arterials
9149	POCASSET AVE	WEBSTER AV	LAUREL HILL AV	15	NONE	73	Minor Arterials
8965	POE ST	O CONNELL ST	OXFORD ST	10	NONE	59	Local- Thru Street
8996	POE ST	OXFORD ST	LEHIGH ST	10	NONE	65	Local- Thru Street
427	POINT ST	POINT ST	POINT ST	1	NONE	90	Minor Arterials
426	POINT ST	POINT ST (E)	POINT ST	1	NONE	79	Minor Arterials
25243	POINT ST (E)	530' E OF EDDY ST	HOSPITAL ST	1	NONE	83	Principal Arterials
25242	POINT ST (E)	EDDY ST	530' E OF EDDY ST	1	NONE	92	Principal Arterials
9811	POINT ST (E)	HOSPITAL ST	HOPPIN ST	1	NONE	86	Principal Arterials
15056	POINT ST (W)	BEACON ST	FRIENDSHIP ST	11	NONE	70	Minor Arterials
15055	POINT ST (W)	PLAIN ST	BEACON AVE	11	NONE	82	Minor Arterials
8586	POINT ST BRIDGE (EB1)	EDDY ST	530' E OF EDDY ST	1	NONE	94	Principal Arterials
8588	POINT ST BRIDGE (EB2)	S WATER ST	WICKENDEN ST	1	NONE	95	Principal Arterials
8584	POINT ST BRIDGE (WB)	530' E OF EDDY ST	EDDY ST	1	NONE	93	Principal Arterials
8578	POINT ST BRIDGE (WB)	WICKENDEN ST	S WATER ST	1	NONE	94	Principal Arterials
9180	POLLY ST	ATWOOD ST	CUMERFORD ST	15	NONE	64	Local- Thru Street
9181	POMONA AVE	ACADEMY AV	CARLETON ST	6	NONE	64	Local- Thru Street
9312	POMONA AVE	CARLETON ST	ERASTUS ST	6	NONE	95	Local- Thru Street
9182	PONAGANSETT AVE	HARTFORD AV	BARBARA ST	7	NONE	57	Local- Thru Street

pavementid	Street Name	From	To	Ward	Ward2	PCI	Functional Classification
7328	POND ST	FRANKLIN ST	FENNER ST	1	NONE	71	Local- Thru Street
7026	PONTIAC AVE	DEAD END	RESERVOIR AV	8	NONE	76	Local- Dead End
7122	PONTIAC AVE	RESERVOIR AV	CRANSTON TOWN LINE	8	NONE	84	Minor Arterials
8483	PONTIAC AVE Y INTERSECTION	RESERVOIR AVE	PONTIAC AVE	8	NONE	84	Minor Arterials
9246	POPE ST	KOSSUTH ST	AMHERST ST	15	NONE	89	Local- Thru Street
9183	POPE ST	MANTON AV	KOSSUTH ST	15	NONE	51	Local- Thru Street
7607	POPLAR ST	HOPE ST	MORRIS ST	3	NONE	63	Local- Thru Street
8970	PORTER ST (E)	EDDY ST	O CONNOR ST	10	NONE	57	Local- Thru Street
8971	PORTER ST (E)	ERNEST ST	EDDY ST	10	NONE	53	Local- Thru Street
9092	PORTER ST (W)	O CONNOR ST	BAKER ST	10	NONE	69	Local- Thru Street
7608	PORTLAND ST	BROAD ST	PINE ST	11	NONE	79	Local- Thru Street
7803	PORTLAND ST	PINE ST	PROVIDENCE ST	11	NONE	71	Local- Thru Street
7027	POST OFFICE CT	WEYBOSSET CT	DYER ST	1	NONE	70	Local- Thru Street
9113	POTTER DR	THURSTON ST	HAMLIN ST	8	NONE	62	Local- Thru Street
9090	POTTERS AVE	BROAD ST	ELMWOOD AVE	9	NONE	93	Major Collector
8838	POTTERS AVE	EDDY ST	PRAIRIE AVE	10	NONE	93	Major Collector
15009	POTTERS AVE	ELMWOOD AVE	HOMESTEAD AV	8	NONE	90	Major Collector
15010	POTTERS AVE	HOMESTEAD AV	CRANSTON ST	8	NONE	83	Major Collector
8883	POTTERS AVE	PRAIRIE AVE	BROAD ST	10	NONE	92	Major Collector
8222	POWER ST	BENEFIT ST	THAYER ST	1	NONE	68	Major Collector
8227	POWER ST	GANO ST	DEAD END	1	NONE	65	Local- Dead End
8225	POWER ST	GOVENOR ST	IVES ST	1	NONE	98	Major Collector
8224	POWER ST	HOPE ST	GOVENOR ST	1	NONE	68	Major Collector
8226	POWER ST	IVES ST	GANO ST	1	NONE	71	Major Collector
8221	POWER ST	S MAIN ST	BENEFIT ST	1	NONE	64	Major Collector
8220	POWER ST	S WATER ST	S MAIN ST	1	NONE	79	Local- Thru Street
8223	POWER ST	THAYER ST	HOPE ST	1	NONE	71	Major Collector
7609	POWHATAN ST	DEXTER ST	DIVISION ST	13	NONE	50	Local- Thru Street
8932	PRAIRIE AVE	DUDLEY ST	PUBLIC ST	11	NONE	89	Major Collector
8933	PRAIRIE AVE	LOCKWOOD ST	DUDLEY ST	11	NONE	85	Major Collector
8882	PRAIRIE AVE	OXFORD ST	THURBERS AVE	10	NONE	94	Major Collector
8997	PRAIRIE AVE	POINT ST	LOCKWOOD ST	11	NONE	89	Major Collector
25383	PRAIRIE AVE	PUBLIC ST	SARATOGA ST	10	11	70	Major Collector
9787	PRAIRIE AVE	REYNOLDS AVE	OXFORD ST	10	NONE	90	Major Collector
25384	PRAIRIE AVE	SARATOGA ST	REYNOLDS AVE	10	NONE	93	Major Collector
8885	PRAIRIE AVE	THURBERS AVE	90 FT NORTH OF BROAD	10	NONE	86	Major Collector
8931	PRAIRIE AVE (NB)	90' N OF BROAD ST	BROAD ST	10	NONE	74	Major Collector
8930	PRAIRIE AVE (SB)	90' N OF BROAD ST	BROAD ST	10	NONE	78	Major Collector
7226	PRAIRIE AVE	OLNEY ST	BOWEN ST	2	NONE	75	Local- Thru Street
8138	PRESCOTT ST (E)	RIVER AV	DEADEND	12	NONE	30	Local- Dead End
8139	PRESCOTT ST (E)	WOLCOTT ST	RIVER AV	12	NONE	46	Local- Thru Street
8096	PRESCOTT ST (W)	BLUFF ST	HAROLD ST	12	NONE	33	Local- Thru Street
6699	PRESIDENT AVE	ARLINGTON AV	ELMGROVE AV	2	NONE	52	Local- Thru Street
6773	PRESIDENT AVE	BLACKSTONE BV (NB)	LORING AV	2	NONE	69	Local- Thru Street

pavementid	Street Name	From	To	Ward	Ward2	PCI	Functional Classification
6772	PRESIDENT AVE	EDISON AV	BLACKSTONE BV (NB)	2	NONE	60	Local- Thru Street
6771	PRESIDENT AVE	ELMGROVE AV	EDISON AV	2	NONE	62	Local- Thru Street
6700	PRESTON ST	GOVERNOR ST	IVES ST	1	NONE	79	Local- Thru Street
8432	PRESTON ST	IVES ST	GANO ST	1	NONE	79	Local- Thru Street
7610	PRICE ST	SACKELL ST	DEAD END	9	NONE	79	Local- Dead End
7611	PRIMROSE ST	VERNON ST	VINTON ST	13	NONE	77	Local- Thru Street
25250	PRINCE ST	FRIENDSHIP ST	STEWART ST	11	NONE	80	Local- Thru Street
25251	PRINCE ST	STEWART ST	POINT ST	11	NONE	88	Major Collector
7613	PRINCETON AVE	BROAD ST	ELMWOOD AV	11	NONE	66	Local- Thru Street
7881	PRINCETON AVE	ELMWOOD AV	BUCKLIN ST	8	NONE	47	Local- Thru Street
6843	PRINTERY ST (N)	DRYDEN LN	DEAD END	3	NONE	75	Local- Dead End
6701	PRINTERY ST (S)	PETTIS ST	DEAD END	3	NONE	65	Local- Dead End
9475	PRISCILLA AVE	STERLING AV	UNION AV	15	NONE	66	Local- Thru Street
7614	PROCTOR PL	DOYLE AV	DEAD END	3	NONE	73	Local- Dead End
9476	PROGRESS ST	WHITEHALL ST	TERRACE AV	15	NONE	62	Local- Thru Street
9943	PROMENADE ST	100' W OF BATH ST	PLEASANT VALLEY PKWY	12	NONE	96	Minor Arterials
25562	PROMENADE ST	310' E OF BATH ST	BATH ST	12	NONE	82	Minor Arterials
9731	PROMENADE ST	ACORN ST	HEMLOCK ST	15	12	72	Major Collector
25563	PROMENADE ST	BATH ST	100' W OF BATH ST	12	NONE	95	Minor Arterials
9753	PROMENADE ST	I-95 SB OVERPASS EXIT RAMP	310' E OF BATH ST	12	NONE	76	Minor Arterials
9752	PROMENADE ST	PARK ST	I-95 SB OVERPASS EXIT RAMP	12	NONE	93	Minor Arterials
9944	PROMENADE ST	PLEASANT VALLEY PKWY	ACORN ST	12	NONE	99	Major Collector
8459	PROSPECT ST	ANGELL ST	MEETING ST	2	NONE	68	Local- Thru Street
7227	PROSPECT ST	GEORGE ST	ANGELL ST	2	NONE	62	Local- Thru Street
7252	PROSPECT ST	MEETING ST	OLNEY ST	2	NONE	61	Local- Thru Street
7028	PROSPER ST	LANGDON ST	DEAD END	4	NONE	54	Local- Dead End
7615	PROVIDENCE ST	PRAIRIE ST	DUDLEY ST	11	NONE	72	Local- Thru Street
9477	PRUDENCE AVE	PLAINFIELD ST	POCASSET AV	7	NONE	64	Local- Thru Street
8924	PUBLIC ST	ALLENS AV	EDDY ST	10	11	78	Minor Arterials
346	PUBLIC ST	ALLENS AVE	END	10	NONE	60	Local- Dead End
8926	PUBLIC ST	BROAD ST	ELMWOOD ST	9	11	77	Minor Arterials
9578	PUBLIC ST	EDDY ST	PRAIRIE AVE	10	11	74	Minor Arterials
9579	PUBLIC ST	PRAIRIE AVE	BROAD ST	11	NONE	72	Minor Arterials
7616	PUMGANSETT ST	DOUGLAS AV	MARCH ST	4	NONE	90	Local- Thru Street
507	PUMGANSETT ST	JUNE ST	ADMIRAL ST	4	NONE	72	Local- Thru Street
7029	PURITAN ST	POTTERS AV	HUNTINGTON AV	8	NONE	59	Local- Thru Street
9697	PUTNAM ST	AMHERST ST	ATWELLS AV	6	15	59	Local- Thru Street
9696	PUTNAM ST	APPLETON ST	AMHERST ST	15	NONE	66	Local- Thru Street
7030	QUARRY ST	CHARLES ST	DEAD END	4	NONE	79	Local- Dead End
9185	QUEEN ST	CLEVELAND ST	DEAD END	7	NONE	61	Local- Dead End
9030	QUINCE ST	OXFORD ST	HOUSTON ST	10	NONE	58	Local- Thru Street
7617	QUINCY ST	SMITH ST	EATON ST	5	NONE	80	Local- Thru Street
9031	RACHEL ST	AUTUMN ST	THURBERS AV	10	NONE	92	Local- Thru Street
7618	RADCLIFFE AVE	SMITH ST	EATON ST	12	NONE	50	Local- Thru Street

pavementid	Street Name	From	To	Ward	Ward2	PCI	Functional Classification
25347	RALPH ST	EASTWOOD AV	PLAINFIELD ST	7	NONE	67	Local- Thru Street
25348	RALPH ST	PLAINFIELD ST	DORCHESTER AV	7	15	73	Local- Thru Street
8286	RALSTON ST	LANGDON ST	DEAD END	4	NONE	67	Local- Dead End
432	RAMP TO I95 NB	ATWELLS AVE	I95 NB	1	NONE	88	Minor Arterials
463	RAMP TO PLEASANT VALLEY PKWY (NB3)	PROMENADE ST	PLEASANT VALLEY PKWY (NB3)	12	NONE	100	Minor Arterials
390	RANDALL SQ	CHARLES ST	ASHBURTON ST	12	NONE	85	Principal Arterials
395	RANDALL SQ	RANDALL ST	CHARLES ST	3	NONE	75	Principal Arterials
396	RANDALL SQ	RANDALL ST	STEVENS ST	3	NONE	90	Principal Arterials
9186	RANGELEY AVE	ROCKLAND AV	SEARS ST	6	NONE	67	Local- Thru Street
8639	RANKIN AVE (N)	PLEASANT VALLEY PY	WHITFORD AV	5	NONE	79	Local- Thru Street
8651	RANKIN AVE (N)	WHITFORD AV	WABUN AV	5	NONE	68	Local- Thru Street
8652	RANKIN AVE (S)	CHALKSTONE AV	PLEASANT VALLEY PY	5	NONE	80	Local- Thru Street
7082	RAPHAEL AVE	CHARLES ST	DEAD END	4	NONE	68	Local- Dead End
7031	RAPHAEL AVE	LANGDON ST	CHARLES ST	4	NONE	72	Local- Thru Street
9187	RARITAN AVE	MANTON AV	DEAD END	6	NONE	100	Local- Dead End
8098	RATHBONE ST	PROMENADE ST	VALLEY ST	12	NONE	92	Local- Thru Street
20004	RAVENSWOOD AVE	ARDMORE AV	ISABELLA AV	5	NONE	82	Local- Thru Street
20003	RAVENSWOOD AVE	MODENA AV	ARDMORE AV	5	NONE	87	Local- Thru Street
8634	RAY ST	COLE AV	SLATER AV	2	NONE	53	Local- Thru Street
8173	RAYMOND ST	303' N OF VALLEY ST	CHALKSTONE AV	12	NONE	86	Minor Arterials
8099	RAYMOND ST	VALLEY ST	303' N OF VALLEY ST	12	NONE	79	Minor Arterials
7620	REDWING ST	ELMWOOD AVE	DEAD END	8	NONE	51	Local- Dead End
7621	REDWOOD DR	N PROVIDENCE TOWN LINE	N PROVIDENCE TOWN LINE	5	NONE	95	Local- Thru Street
7622	REDWOOD ST	HUXLEY AV	DEAD END	5	NONE	67	Local- Dead End
25423	REGENT AVE	ALTON ST	ACADEMY AV	6	12	68	Local- Thru Street
25421	REGENT AVE	DEAD END	RIVER AVE	12	NONE	74	Local- Thru Street
25424	REGENT AVE	HAROLD ST	ALTON ST	6	NONE	69	Local- Thru Street
25422	REGENT AVE	RIVER AVE	HAROLD ST	6	12	70	Local- Thru Street
8345	RESERVOIR AVE	100' N OF ADELAIDE ST	161' S OF ADELAIDE ST	8	NONE	70	Principal Arterials
8346	RESERVOIR AVE	161' S OF ADELAIDE ST	340' N OF ADELAIDE ST	8	NONE	68	Principal Arterials
8347	RESERVOIR AVE	340' N OF ADELAIDE ST	ALGONQUIN ST	8	NONE	73	Principal Arterials
7118	RESERVOIR AVE	ALGONQUIN ST	STADDEN ST	8	NONE	76	Principal Arterials
25241	RESERVOIR AVE	ATLANTIC AVE	100' N OF ADELAIDE ST	8	NONE	69	Principal Arterials
25240	RESERVOIR AVE	ELMWOOD AV	ATLANTIC AVE	8	NONE	87	Principal Arterials
15005	RESERVOIR AVE	JORDAN ST	115' N OF TOWNLINE	8	NONE	86	Principal Arterials
7120	RESERVOIR AVE	RT 10 EXIT RAMP	JORDAN ST	8	NONE	80	Principal Arterials
7119	RESERVOIR AVE	STADDEN ST	RT 10 EXIT RAMP	8	NONE	75	Principal Arterials
8904	REYNOLDS AVE	GORDON AV	BAXTER ST	10	11	41	Local- Thru Street
8946	REYNOLDS AVE (E)	BURNSIDE AV	PRAIRIE ST	10	NONE	85	Local- Thru Street
8905	REYNOLDS AVE (W)	BAXTER ST	BROAD ST	10	11	88	Local- Thru Street
6702	RHODE ISLAND AVE	BUTLER AV	PATERSON ST	1	NONE	92	Local- Thru Street
7623	RHODES ST	25' W OF EUDORA ST	EDDY ST	11	NONE	45	Local- Thru Street
7869	RHODES ST	EDDY ST	PLAIN ST	11	NONE	55	Local- Thru Street
8101	RIALTO ST	MT PLEASANT AV	STANDISH AV	5	NONE	45	Major Collector

pavementid	Street Name	From	To	Ward	Ward2	PCI	Functional Classification
7624	RICE ST	A ST	DEAD END	11	NONE	73	Local- Dead End
8947	RICHARDSON ST	BURNSIDE ST	PRAIRIE ST	10	NONE	58	Local- Thru Street
9219	RICHLAND ST	FAIRFIELD AV	GLENBRIDGE AV	6	NONE	67	Local- Thru Street
25221	RICHMOND ST	CLIFFORD ST	FRIENDSHIP ST	1	NONE	87	Major Collector
7625	RICHMOND ST	EDDY ST	POINT ST	1	NONE	72	Major Collector
15072	RICHMOND ST	ELM ST	SHIP ST	1	NONE	77	Major Collector
25222	RICHMOND ST	FRIENDSHIP ST	PINE ST	1	NONE	76	Major Collector
25223	RICHMOND ST	PINE ST	WEYBOSSET ST	1	NONE	94	Major Collector
15071	RICHMOND ST	POINT ST	ELM ST	1	NONE	65	Major Collector
25220	RICHMOND ST	SHIP ST	CLIFFORD ST	1	NONE	97	Major Collector
8102	RICHTER ST	SMITH ST	CHALKSTONE AV	12	NONE	40	Local- Thru Street
307	RICOM WAY	UNION AVE	END	15	NONE	96	Local- Dead End
9646	RIDGE ST	SWISS ST	TOBEY ST	13	NONE	70	Major Collector
9647	RIDGE ST	TOBEY ST	GROVE ST	13	NONE	60	Local- Thru Street
9220	RIDGELAND ST	MONTROSE ST	DEAD END	6	NONE	60	Local- Dead End
9221	RIDGEWAY AVE	MANTON AV	HILLCREST AV	6	5	68	Local- Thru Street
9599	RILL ST	AURORA ST	ALSTON ST	12	NONE	34	Local- Thru Street
9739	RILL ST	CLIFF ST	AURORA ST	12	NONE	36	Local- Thru Street
9738	RILL ST	VALLEY ST	CLIFF ST	12	NONE	54	Local- Thru Street
7627	RING ST	KNIGHT ST	TOBEY ST	13	NONE	71	Local- Thru Street
7628	RINGGOLD ST	CARPENTER ST	KENYON ST	13	NONE	66	Local- Thru Street
7967	RIVER AVE	ADMIRAL ST	DOUGLAS AV	14	NONE	71	Minor Arterials
8647	RIVER AVE	CHALKSTONE AV	PLEASANT VALLEY PY	12	NONE	88	Minor Arterials
7966	RIVER AVE	EATON ST	ADMIRAL ST	14	NONE	69	Minor Arterials
25451	RIVER AVE	PLEASANT VALLEY PKWY (EB)	PLEASANT VALLEY PKWY (WB)	5	12	80	Minor Arterials
25452	RIVER AVE	PLEASANT VALLEY PKWY (WB)	SMITH ST	5	NONE	81	Minor Arterials
7965	RIVER AVE	REGENT ST	CHALKSTONE AV	6	12	63	Minor Arterials
7969	RIVER AVE	SMITH ST	EATON ST	5	14	66	Minor Arterials
7629	RIVER AVE	VALLEY ST	REGENT ST	12	NONE	68	Minor Arterials
9550	RIVER DR	1500' N OF WATERMAN ST	DISTRICT LINE/RAMP OVERPASS	1	2	66	Local- Thru Street
25497	RIVER DR	ANGELL ST	IRVING AVE	2	NONE	53	Local- Thru Street
25496	RIVER DR	ANGELL ST	1500' N OF WATERMAN ST	1	2	60	Local- Thru Street
25498	RIVER DR	ANGELL ST	1500' N OF WATERMAN ST	1	2	66	Local- Thru Street
9551	RIVER DR	DISTRICT LINE/RAMP OVERPASS	WATERMAN ST	1	NONE	87	Local- Thru Street
9217	RIVERDALE ST	MANTON AV	SOUTH DEAD END	6	NONE	91	Local- Thru Street
9222	RIVERDALE ST	NORTH DEAD END	MANTON AV	6	NONE	64	Local- Thru Street
25445	ROANOKE ST	ACADEMY AV	CARLETON ST	6	NONE	90	Local- Thru Street
25446	ROANOKE ST	CARLETON ST	MT PLEASANT AV	5	NONE	89	Local- Thru Street
9318	ROANOKE ST	MT PLEASANT AV	LEAH ST	5	NONE	90	Local- Thru Street
8610	ROBIN ST	ALLSTON ST	REGENT AVE	12	NONE	59	Local- Thru Street
8104	ROBIN ST	PRESCOTT ST	ALLSTON ST	12	NONE	48	Local- Thru Street
8137	ROBIN ST	REGENT AVE	BERKLEY ST	12	NONE	66	Local- Thru Street
7630	ROBINSON ST	PRAIRIE ST	TAYLOR ST	11	NONE	67	Local- Thru Street
9763	ROCHAMBEAU AVE	ELMGROVE AVE	BLACKSTONE BV	2	NONE	60	Major Collector

pavementid	Street Name	From	To	Ward	Ward2	PCI	Functional Classification
9558	ROCHAMBEAU AVE	HOPE ST	MORRIS AVE	3	NONE	64	Major Collector
9762	ROCHAMBEAU AVE	MORRIS AVE	ELMGROVE AVE	3	NONE	93	Major Collector
8830	ROCHAMBEAU AVE	NORTH MAIN ST	SUMMIT AV	3	NONE	85	Major Collector
8719	ROCHAMBEAU AVE	SUMMIT AV	HOPE ST	3	NONE	79	Major Collector
9224	ROCKINGHAM ST	ACADEMY AV	DEAD END	6	NONE	46	Local- Dead End
9225	ROCKLAND AVE	CAMBRIDGE ST	RANGELEY AV	6	NONE	58	Local- Thru Street
9479	RODA DR	LECLA DR	NEUTACONKANUT RD	7	NONE	68	Local- Thru Street
7033	RODMAN ST	EMERSON ST	NIAGARA ST	9	NONE	33	Local- Thru Street
6704	ROGER ST	WILLIAMS ST	POWER ST	1	NONE	67	Local- Thru Street
7034	ROGER WILLIAMS AVE	ELMWOOD AV	NARRAGANSETT AV	8	NONE	80	Minor Arterials
7140	ROGER WILLIAMS AVE	NARRAGANSETT AV	RESERVOIR AV	8	NONE	85	Minor Arterials
7631	ROGER WILLIAMS CT	ELMWOOD AV	DEAD END	8	NONE	52	Local- Dead End
7632	ROME AVE	SHARON ST	ENFIELD AV	14	NONE	82	Local- Thru Street
9480	ROOSEVELT ST	BANCROFT ST	WEBSTER AV	15	NONE	76	Local- Thru Street
9465	ROOSEVELT ST	WEBSTER AV	LAUREL HILL RD	15	NONE	67	Local- Thru Street
9481	ROSARIO DR	FARMINGTON AV	DEAD END	7	NONE	72	Local- Dead End
25519	ROSE AVE	F C GREEN MEMORIAL BLVD	LINDEN AVE	9	NONE	96	Local- Thru Street
25520	ROSE AVE	LINDEN AVE	ELMWOOD AV	9	NONE	69	Local- Thru Street
6705	ROSE CT	FREEMAN PK	UPTON AV	2	NONE	57	Local- Thru Street
8669	ROSEBANK AVE	PLEASANT VALLEY PY	CHALKSTONE AV	12	NONE	73	Major Collector
8670	ROSEBANK DR	PLEASANT VALLEY PY	PLEASANT VALLEY PY	5	NONE	69	Local- Thru Street
7160	ROSEDALE ST	MESSER ST	SERVICE RD	13	NONE	56	Local- Thru Street
7633	ROSLYN AVE	SMITH ST	EATON ST	5	NONE	76	Local- Thru Street
7035	ROUNDS AVE	NARRAGANSETT AV	STADDEN ST	8	NONE	42	Local- Thru Street
7111	ROUNDS AVE	STADDEN ST	PONTIAC AV	8	NONE	50	Local- Thru Street
8105	ROWAN ST	CHALKSTONE AV	GLOVER ST	5	NONE	51	Local- Thru Street
9226	ROWLEY ST	CHALKSTONE AV	DEAD END	5	NONE	54	Local- Dead End
7634	ROYAL AVE	ADMIRAL ST	GENTIAN AV	14	NONE	77	Local- Thru Street
7763	ROYAL AVE	GENTIAN AV	N PROVIDENCE TOWN LINE	5	NONE	69	Local- Thru Street
7036	ROYAL LITTLE DR	SILVER SPRING ST	CUL DE SAC LOOP	4	NONE	77	Local- Thru Street
8689	ROYAL ST	N MAIN ST	KNOWLES ST	3	NONE	70	Local- Thru Street
8901	RUGBY ST	PAVILION AV	BYFIELD ST	10	NONE	83	Local- Thru Street
8900	RUGBY ST	THURBERS AV	PAVILION AV	10	NONE	53	Local- Thru Street
8948	RUGBY ST	WYATT ST	THURBERS AV	10	NONE	41	Local- Thru Street
8106	RUGGLES ST	CHALKSTONE AV	SMITH ST	12	NONE	70	Local- Thru Street
8176	RUGGLES ST	SMITH ST	CHAD BROWN ST	12	NONE	75	Local- Thru Street
9192	RUSHMORE AVE	110' N OF BEETLE CT	MAYNARD ST	6	NONE	93	Local- Thru Street
9195	RUSHMORE AVE	245' N OF ADA AV	DEAD END	6	NONE	53	Local- Dead End
9194	RUSHMORE AVE	ADA AV	245' N OF ADA AV	6	NONE	53	Local- Thru Street
9227	RUSHMORE AVE	MANTON AV	110' N OF BEETLE ST	6	NONE	91	Local- Thru Street
9193	RUSHMORE AVE	MAYNARD ST	ADA AV	6	NONE	57	Local- Thru Street
7635	RUSKIN ST	LENOX AV	GALLATIN ST	9	NONE	46	Local- Thru Street
7636	RUSSELL ST	ELMWOOD AV	DEAD END	8	NONE	83	Local- Dead End
7086	RUSSO ST (N)	HAGEN ST	DEAD END	4	NONE	79	Local- Dead End

pavementid	Street Name	From	To	Ward	Ward2	PCI	Functional Classification
7037	RUSSO ST (S)	HAWKINS ST	NAHANT ST	4	NONE	82	Local- Thru Street
8283	RUSSO ST (S)	NAHANT ST	PAUL ST	4	NONE	59	Local- Thru Street
8571	RUTH ST	KILLINGLY ST	TOWNLINE	7	NONE	89	Local- Thru Street
7112	RUTHERGLEN AVE	ALEXANDER ST	PONTIAC AV	8	NONE	72	Local- Thru Street
7038	RUTHERGLEN AVE	NARRAGANSETT AV	ALEXANDER ST	8	NONE	74	Local- Thru Street
8694	RUTHVEN ST	COLE AV	SLATER AV	2	NONE	63	Local- Thru Street
7637	RUTLAND ST	ELMWOOD AVE	BUCKLIN ST	8	NONE	65	Local- Thru Street
9376	RYANS LN	BENTON ST	JULIAN ST	15	NONE	68	Local- Thru Street
9228	RYE ST	PLAINFIELD ST	DORCHESTER AV	7	NONE	50	Local- Thru Street
9768	S ANGELL ST	ANGELL ST	WAYLAND AVE	1	NONE	90	Minor Arterials
9769	S ANGELL ST	WAYLAND AVE	PATTERSON ST	1	NONE	74	Minor Arterials
450	S MAIN ST	JAMES ST	TRANSIT ST	1	NONE	94	Principal Arterials
442	S MAIN ST	PIKE ST	TOCKWOTTON ST	1	NONE	91	Principal Arterials
446	S MAIN ST	S MAIN ST	INDIA ST	1	NONE	86	Principal Arterials
445	S MAIN ST	S MAIN ST	SOUTH WATER ST	1	NONE	89	Local- Thru Street
444	S MAIN ST	TOCKWOTTON ST	S MAIN ST	1	NONE	86	Principal Arterials
451	S MAIN ST	TRANSIT ST	UNKNOWN	1	NONE	89	Principal Arterials
449	S MAIN ST	UNKNOWN	BRIDGE ST	1	NONE	93	Principal Arterials
8520	S MAIN ST (N)	PLANET ST	JAMES ST	1	NONE	93	Principal Arterials
25049	S MAIN ST (N)	PLANET ST	COLLEGE ST	1	2	96	Principal Arterials
6708	S WATER ST (N)	CRAWFORD ST	PACKET ST	1	NONE	73	Principal Arterials
6870	S WATER ST (N)	JAMES ST	170' S OF POINT ST	1	NONE	95	Local- Thru Street
6869	S WATER ST (N)	PACKET ST	JAMES ST	1	NONE	81	Principal Arterials
7982	SABIN ST	372' N OF EMPIRE ST	LASALLE SQUARE	1	NONE	76	Minor Arterials
7981	SABIN ST	55' S OF EXCHANGE ST	372' N OF EMPIRE ST	1	NONE	73	Minor Arterials
7638	SABIN ST	FRANCIS ST	55' S OF W EXCHANGE ST	1	NONE	81	Minor Arterials
7039	SACKETT ST	BROAD ST	ELMWOOD ST	9	NONE	66	Major Collector
9229	SACRAMENTO ST	GLENBRIDGE AV	DEAD END	6	NONE	64	Local- Dead End
7639	SALEM ST	WALDO ST	POTTERS AV	8	NONE	61	Local- Thru Street
7640	SALINA ST	SUFFOLK ST	HAWKINS ST	4	NONE	50	Local- Thru Street
9021	SALISBURY ST	PLAIN ST	OCEAN ST	10	NONE	47	Local- Thru Street
9230	SALMON ST	MANTON AV	DEAD END	6	15	69	Local- Dead End
293	SALMON ST	SALMON ST	SALMON ST	6	NONE	73	Local- Dead End
292	SALMON ST	SALMON ST	SALMON ST	6	NONE	75	Local- Dead End
7641	SALTER ST	ACADEMY AV	MERIDIAN ST	14	NONE	81	Local- Thru Street
7854	SALTER ST	SHARON ST	ACADEMY ST	14	NONE	32	Local- Thru Street
9231	SALVAN ST	FRUIT HILL RD	CITY LINE	5	NONE	62	Local- Thru Street
7124	SALVATI WAY	BENEDICT ST	WALDO ST	8	NONE	90	Local- Thru Street
25205	SALVATI WAY	SALAVATI WAY BEND/ANTHONY AVE	BENEDICT ST	8	NONE	88	Local- Thru Street
20001	SAMOSET AVE	CHALKSTONE AV	GAGE ST	5	NONE	74	Local- Thru Street
8141	SAMOSET AVE	GAGE ST	GALLIEO AV	5	NONE	64	Local- Thru Street
25286	SAN SOUCI DR	170' E OF MANTON AV	MANTON AV	15	NONE	60	Local- Thru Street
25285	SAN SOUCI DR	VALLEY ST	170'E OF MANTON AV	15	NONE	65	Local- Thru Street
7642	SANDRINGHAM AVE	ANNIE ST	RIVER RD	14	NONE	48	Local- Thru Street

pavementid	Street Name	From	To	Ward	Ward2	PCI	Functional Classification
7847	SANDRINGHAM AVE	RIVER RD	SHARON ST	14	NONE	53	Local- Thru Street
9365	SANFORD ST	PLAINFIELD ST	MERCY ST	7	NONE	59	Local- Thru Street
7041	SANTIAGO ST	NARRAGANSETT AV	ALEXANDER AV	8	NONE	60	Local- Thru Street
7042	SANTOMARCO DR	WOODWARD RD	CUL-DE-SAC	4	NONE	31	Local- Dead End
8831	SARAH ST	SEVENTH ST	EIGHTH ST	3	NONE	63	Local- Thru Street
8974	SARATOGA ST	BAXTER ST	BROAD ST	11	NONE	68	Local- Thru Street
9047	SARATOGA ST	BURNSIDE ST	PRAIRIE AVE	10	NONE	25	Local- Thru Street
25294	SARATOGA ST	GORDON AVE	BAXTER ST	11	NONE	69	Local- Thru Street
8887	SARATOGA ST	PLAIN ST	BURNSIDE ST	10	NONE	10	Local- Thru Street
25293	SARATOGA ST	PRAIRIE AVE	GORDON AVE	10	11	86	Local- Thru Street
7229	SARGENT AVE	MORRIS AV	ELMGROVE AV	3	NONE	50	Local- Thru Street
7043	SASSAFRAS ST	BROAD ST	NIAGARA ST	9	NONE	71	Local- Thru Street
369	SAVE THE BAY DR	HARBORSIDE BLVD	END	10	NONE	89	Local- Dead End
7044	SAVINGS ST	TRETOIT AV	SASSAFRAS ST	9	NONE	60	Local- Thru Street
6709	SAVOY ST	HOPE ST	MORRIS AV	3	NONE	69	Local- Thru Street
6748	SAVOY ST	MORRIS AV	ELMGROVE AV	3	NONE	66	Local- Thru Street
460	SAWINS LN	WASHINGTON ST	WESTMINSTER ST	13	NONE	43	Local- Thru Street
15002	SAWYER ST	65' E OF ELMWOOD AV	ELMWOOD AV	8	NONE	66	Local- Thru Street
9046	SAWYER ST	ELMWOOD AV	DEAD END	8	NONE	49	Local- Dead End
15001	SAWYER ST	STAMFORD AV	65' E OF ELMWOOD AV	8	NONE	66	Local- Thru Street
9498	SAXE ST	GLENBRIDGE AVE	DEAD END	6	NONE	98	Local- Dead End
349	SAYLES ST	EDDY ST	DEVINE ST (N)	10	NONE	80	Local- Thru Street
8963	SAYLES ST (E)	ALLENS AV	POE ST	10	NONE	48	Local- Thru Street
9022	SAYLES ST (W)	EDDY ST	OCEAN ST	10	NONE	62	Local- Thru Street
8964	SAYLES ST (W)	OCEAN ST	PRAIRIE ST	10	NONE	71	Local- Thru Street
8962	SAYLES ST (W)	PRAIRIE ST	GORDON ST	10	NONE	49	Local- Thru Street
6710	SCHOFIELD ST	WICKENDEN ST	FURNACE ST	1	NONE	86	Local- Thru Street
9408	SCHOOL ST	HARRIS ST	VALLEY ST	15	NONE	88	Local- Thru Street
7045	SEABURY ST	POTTERS AV	HUNTINGTON AV	8	NONE	73	Local- Thru Street
7643	SEAMANS ST	ADMIRAL ST	DOUGLAS AV	14	NONE	72	Local- Thru Street
9023	SEARLE ST	SAYLES ST	OXFORD ST	10	NONE	65	Local- Thru Street
9366	SEARS ST	ATWELLS AV	DEAD END	6	NONE	63	Local- Dead End
8832	SECOND ST	NORTH MAIN ST	HIGHLAND AV	3	NONE	96	Local- Thru Street
7046	SEDAN ST (E)	ARGOL ST	DEAD END	4	NONE	62	Local- Dead End
7087	SEDAN ST (W)	188' W OF CUL-DE-SAC	CUL-DE-SAC	4	NONE	91	Local- Dead End
8281	SEDAN ST (W)	388' W OF CUL-DE-SAC	188' W OF CUL-DE-SAC	4	NONE	91	Local- Dead End
8282	SEDAN ST (W)	WINDMILL ST	388' W OF CUL-DE-SAC	4	NONE	91	Local- Thru Street
8258	SEEKELL ST	ATWELLS AV	BROADWAY	13	NONE	88	Principal Arterials
8262	SEEKELL ST	BROAD ST	PINE ST	11	NONE	79	Principal Arterials
8259	SEEKELL ST	BROADWAY	WASHINGTON ST	13	NONE	80	Principal Arterials
417	SEEKELL ST	SEEKELL ST	WESTMINSTER ST	13	NONE	78	Principal Arterials
8260	SEEKELL ST	WASHINGTON ST	WESTMINSTER ST	13	NONE	83	Principal Arterials
8261	SEEKELL ST	WESTMINSTER ST	BROAD ST	11	NONE	89	Principal Arterials
6711	SEEKONK ST	WAYLAND AV	BUTLER AV	1	NONE	67	Local- Thru Street



pavementid	Street Name	From	To	Ward	Ward2	PCI	Functional Classification
8248	SELKIRK ST	SMITHFIELD AVE	TOWNLIN	4	NONE	62	Local- Dead End
8494	SERVICE RD	100' N OF HUDSON ST	OAK ST	13	NONE	55	Local- Thru Street
8493	SERVICE RD	64' N OF HUDSON ST	100' N OF MARVIN ST	13	NONE	59	Local- Thru Street
8975	SERVICE RD	GATE	ERNEST ST	10	NONE	55	Local- Thru Street
8490	SERVICE RD	ROUTE 10 RAMP	WAVERLY ST	13	NONE	62	Local- Thru Street
8491	SERVICE RD	WAVERLY ST	WOOD ST	13	NONE	46	Local- Thru Street
8492	SERVICE RD	WOOD ST	64' N OF HUDSON ST	13	NONE	71	Local- Thru Street
9409	SERVICE ROAD THREE	DIKE ST	WESTMINSTER ST	15	NONE	67	Local- Thru Street
6749	SESSIONS ST	ELMGROVE AV	COLE AV	2	NONE	74	Local- Thru Street
8467	SESSIONS ST	MORRIS AVE	TAFT AVE	3	NONE	55	Major Collector
6712	SESSIONS ST	TAFT AVE	ELMGROVE AV	3	NONE	68	Major Collector
9482	SETON ST	THORTON ST	DEAD END	7	NONE	80	Local- Dead End
8833	SEVENTH ST	NORTH MAIN ST	HIGHLAND AVE	3	NONE	92	Major Collector
8732	SEVENTH ST	SUMMIT AV	BREWSTER ST	3	NONE	68	Major Collector
8802	SEVENTH ST (CLOSED)	HIGHLAND AVE	SUMMIT AVE	3	NONE	96	Major Collector
9367	SEVIER ST	PLAINFIELD ST	MERCY ST	7	NONE	68	Local- Thru Street
9008	SEYMOUR ST	EDDY ST	DEAD END	10	NONE	70	Local- Dead End
8108	SHAFTER ST	TERRACE AV	LAUREL HILL AV	15	NONE	74	Local- Thru Street
7842	SHARON ST (N)	APRIL COURT	EATON ST	14	NONE	82	Local- Thru Street
7843	SHARON ST (N)	EATON ST	ADMIRAL ST	14	NONE	72	Major Collector
8707	SHARON ST (S)	PLEASANT VALLEY PY WB	SMITH ST	5	NONE	75	Local- Thru Street
7047	SHAW ST	LANGDON ST	DEAD END	4	NONE	75	Local- Thru Street
8109	SHEFFIELD AVE	TOWN LINE	DEAD END	5	NONE	68	Local- Dead End
9958	SHELDON ST	BENEFIT ST	BROOK ST	1	NONE	80	Local- Thru Street
9959	SHELDON ST	BROOK ST	HOPE ST	1	NONE	76	Local- Thru Street
7048	SHEPARD AVE	LEO AV	N PROVIDENCE TOWN LINE	4	NONE	62	Local- Thru Street
9024	SHERBURNE ST	DEAD END	EDDY ST	10	NONE	64	Local- Dead End
9368	SHERIDAN ST	MANTON AV	DEAD END	15	NONE	55	Local- Dead End
8252	SHERMAN ST	GREELEY ST	LANGDON ST	4	NONE	62	Local- Thru Street
8487	SHERRY ST	DEXTER ST	POTTERS AVE	8	NONE	67	Local- Thru Street
7049	SHERWOOD ST	DOUGLAS AV	CORNWALL ST	14	NONE	72	Local- Thru Street
7644	SHILOH ST	HYACINTH ST	VEAZIE ST	14	NONE	61	Local- Thru Street
281	SHILOH ST	STANSBURY ST	END	14	NONE	58	Local- Thru Street
7645	SHIP ST	EDDY ST	RICHMOND ST	1	NONE	78	Minor Collector
7960	SHIP ST	RICHMOND ST	FRIENDSHIP ST	1	NONE	68	Minor Collector
8976	SHIPYARD ST	ERNEST ST	1568' S OF ERNEST ST	10	NONE	85	Major Collector
358	SHIPYARD ST	JOHNSON & WALES ENTRANCE	HARBORSIDE BLVD	10	NONE	90	Major Collector
357	SHIPYARD ST	SHIPYARD ST	SHIPYARD ST	10	NONE	91	Major Collector
361	SHIPYARD ST	SHIPYARD ST	JOHNSON & WALES ENTRANCE	10	NONE	92	Major Collector
15003	SIBLEY ST	ALGONQUIN ST	CRESCENT ST	8	NONE	47	Local- Dead End
15004	SIBLEY ST	CRESCENT ST	DEAD END	8	NONE	60	Local- Dead End
9483	SIBYL ST	MERCY ST	MURREY ST	7	NONE	87	Local- Thru Street
9905	SILVER LAKE AVE	FARMINGTON AV	PLAINFIELD ST	7	NONE	63	Major Collector
9904	SILVER LAKE AVE	MURRAY ST	FARMINGTON AV	7	NONE	70	Major Collector

pavementid	Street Name	From	To	Ward	Ward2	PCI	Functional Classification
7051	SILVER SPRING ST	BRANCH ST	GRAFTON ST	4	NONE	86	Minor Arterials
8297	SILVER SPRING ST	CHARLES ST	ROYAL LITTLE DR	4	NONE	73	Minor Arterials
7098	SILVER SPRING ST	GRAFTON ST	SMITHFIELD ST	4	NONE	84	Minor Arterials
8298	SILVER SPRING ST	ROYAL LITTLE DR	BRANCH AVE	4	NONE	71	Minor Arterials
9485	SIMMONS ST	SIBYL ST	POCASSET AV	7	NONE	72	Local- Thru Street
8110	SIMS AVE	HARRIS AV	KINSLEY AV	15	NONE	72	Local- Thru Street
7113	SINCLAIR AVE	ALEXANDER ST	PARKMAN ST	8	NONE	44	Local- Thru Street
7052	SINCLAIR AVE	DEAD END	ALEXANDER ST	8	NONE	55	Local- Dead End
7114	SINCLAIR AVE	PARKMAN ST	PONTIAC AV	8	NONE	64	Local- Thru Street
7053	SIRAVO ST	HAWKINS ST	MC MILLEN ST	4	NONE	69	Local- Thru Street
9369	SISSON ST	MANTON AV	CHALKSTONE AV	6	NONE	69	Local- Thru Street
25027	SIXTH ST (E)	BREWSTER ST	HOPE ST	3	NONE	53	Local- Thru Street
8731	SIXTH ST (E)	HOPE ST	LORIMER AV	3	NONE	49	Local- Thru Street
25026	SIXTH ST (E)	SUMMIT AV	BREWSTER ST	3	NONE	96	Local- Thru Street
8834	SIXTH ST (W)	NORTH MAIN ST	HIGHLAND AV	3	NONE	89	Local- Thru Street
8627	SLATER AVE	200' E OF GOLDSMITH ST	GORTON ST	2	NONE	67	Local- Thru Street
8628	SLATER AVE	GORTON ST	ROCHAMBEAU AV	2	NONE	68	Local- Thru Street
8835	SLATER AVE	IRVING AV	LAUREL AV	2	NONE	56	Local- Thru Street
25075	SLATER AVE	LAUREL AV	MAGELLAN ST	2	NONE	61	Local- Thru Street
25076	SLATER AVE	MAGELLAN ST	200' E OF GOLDSMITH ST	2	NONE	94	Local- Thru Street
8278	SLOCUM ST	ALMY ST	HARKNESS ST	13	NONE	79	Local- Thru Street
8287	SMART ST (E)	ARGOL ST	WINDMILL ST	4	NONE	64	Local- Thru Street
8295	SMART ST (W)	CHARLES ST	PARENTE ST	4	NONE	64	Local- Thru Street
6713	SMITHFIELD AVE	PAWTUCKET TOWN LINE	SILVER SPRING ST	4	NONE	83	Principal Arterials
6809	SMITHFIELD AVE	SILVER SPRING ST	998' E OF SILVER SPRING S	4	NONE	77	Principal Arterials
9897	SMITHFIELD AVE (EB)	218' W OF COLLYER ST	NASHUA ST	3	NONE	85	Principal Arterials
25469	SMITHFIELD AVE (EB)	998' E OF SILVER SPRING S	I 95	4	NONE	77	Principal Arterials
25554	SMITHFIELD AVE (EB)	I 95	I 95 BRIDGE	3	NONE	93	Principal Arterials
25555	SMITHFIELD AVE (EB)	I 95 BRIDGE	218' W OF COLLYER ST	3	NONE	95	Principal Arterials
25550	SMITHFIELD AVE (WB)	130' E COLLYER ST	NASHUA ST	3	NONE	79	Principal Arterials
25548	SMITHFIELD AVE (WB)	170' E I 95	I 95	3	NONE	73	Principal Arterials
25549	SMITHFIELD AVE (WB)	218' W OF COLLYER ST	170' E I 95	3	NONE	95	Principal Arterials
25551	SMITHFIELD AVE (WB)	218' W OF COLLYER ST	130' E COLLYER ST	3	NONE	95	Principal Arterials
25467	SMITHFIELD AVE (WB)	I 95	998' E OF SILVER SPRING S	4	NONE	80	Principal Arterials
6811	SMITHFIELD AVE (WB)	NORTH MAIN ST	NASHUA ST	3	NONE	82	Principal Arterials
8365	SNOW ST	CHAPEL ST	WEYBOSSET ST	1	NONE	30	Minor Collector
9590	SNOW ST	WASHINGTON ST	WESTMINSTER ST	1	NONE	62	Minor Collector
9591	SNOW ST	WESTMINSTER ST	CHAPEL ST	1	NONE	63	Minor Collector
7054	SOCIAL ST	CHARLES ST	AVENTINE AV	4	NONE	66	Local- Thru Street
7647	SOLAR ST	DEAN ST	ATWELLS AV	13	NONE	80	Local- Thru Street
7648	SOMERSET ST	BROAD ST	FRIENDSHIP ST	11	NONE	75	Local- Thru Street
7799	SOMERSET ST	FRIENDSHIP ST	PRAIRIE AVE	11	NONE	70	Local- Thru Street
9370	SONOMA CT	DELAINE ST	GRECO LN	15	NONE	99	Local- Thru Street
9126	SOPHIA ST	SIBYL ST	MURRAY ST	7	NONE	79	Local- Thru Street

pavementid	Street Name	From	To	Ward	Ward2	PCI	Functional Classification
25312	SORRENTO ST	ALTHEA ST	BENEDICT ST	8	NONE	96	Local- Thru Street
25311	SORRENTO ST	UNION AV	ALTHEA ST	11	NONE	93	Local- Thru Street
7249	SOUTH COURT ST	238' E OF BENEFIT ST	CONGDON ST	2	NONE	68	Local- Thru Street
7248	SOUTH COURT ST	BENEFIT ST	238' E OF BENEFIT ST	2	NONE	67	Local- Thru Street
7231	SOUTH COURT ST	NORTH MAIN ST	BENEFIT ST	12	NONE	50	Local- Thru Street
7650	SOUTH LN	ADMIRAL ST	PHEBE ST	14	NONE	63	Local- Thru Street
15070	SOUTH ST	390' E OF EDDY ST	EDDY ST	1	NONE	88	Local- Dead End
15069	SOUTH ST	DEAD END	EDDY ST	1	NONE	88	Local- Dead End
9809	SOUTH ST	EDDY ST	HOSPITAL ST	1	NONE	29	Local- Thru Street
8417	SOUTH ST	HOSPITAL ST	HOPPIN ST	1	NONE	63	Local- Thru Street
25509	SOUTH WATER ST	115' N OF INDIA ST	INDIA ST	1	NONE	93	Major Collector
9935	SOUTH WATER ST	170' S OF POINT ST	PIKE ST	1	NONE	90	Principal Arterials
25510	SOUTH WATER ST	PIKE ST	115' N OF INDIA ST	1	NONE	93	Principal Arterials
7652	SPARROW ST	RUGGLES ST	OAKLAND ST	12	NONE	51	Local- Thru Street
7653	SPENCER ST	ALMY ST	HARKNESS ST	13	NONE	50	Local- Thru Street
9009	SPICER ST	BROAD ST	VERNDALE AV	9	NONE	40	Local- Thru Street
7055	SPOKANE ST	CHARLES ST	DEAD END	4	NONE	70	Local- Dead End
9076	SPOONER ST	ELMWOOD AV	DEAD END	8	NONE	55	Local- Dead End
9010	SPOONER ST	NETOP DR	STAMFORD AV	8	NONE	80	Local- Thru Street
9075	SPOONER ST	STAMFORD AV	ELMWOOD AV	8	NONE	57	Local- Thru Street
7922	SPRAGUE ST	DEXTER ST	DIAMOND ST	11	NONE	68	Local- Thru Street
7654	SPRAGUE ST	ELMWOOD AV	DEXTER ST	11	NONE	75	Local- Thru Street
9425	SPRINGFIELD ST (N)	HARTFORD AVE	CUL-DE-SAC LOOP	7	NONE	76	Local- Dead End
9463	SPRINGFIELD ST (S)	KILLINGLY ST	DEAD END	7	NONE	75	Local- Thru Street
8256	SPRUCE ST	ACORN ST	LILY ST	13	NONE	88	Local- Thru Street
8253	SPRUCE ST	BOND ST	BRAYTON AV	13	NONE	60	Local- Thru Street
8254	SPRUCE ST	BRAYTON AV	DEAN ST	13	NONE	58	Local- Thru Street
8255	SPRUCE ST	DEAN ST	ACORN ST	13	NONE	66	Local- Thru Street
8257	SPRUCE ST	LILY ST	DALE ST	13	NONE	69	Local- Thru Street
7056	SQUANTO ST	WOODWARD RD	DEAD END	4	NONE	77	Local- Dead End
7655	ST JAMES ST	DEAD END	GLENHAM ST	11	NONE	77	Local- Dead End
9371	ST THOMAS ST	FRUIT HILL AV	DEAD END	5	NONE	82	Local- Dead End
7057	STADDEN ST	RESERVOIR AV	ROUNDS AV	8	NONE	64	Local- Thru Street
8836	STADIUM RD	EMLINE ST	SESSIONS ST	3	NONE	45	Local- Thru Street
9011	STAMFORD AVE	MCKINLEY ST	BISSEL ST	8	NONE	65	Local- Thru Street
25254	STANDISH AVE	CHALKSTONE AV	GALILEO AVE	5	NONE	68	Local- Thru Street
25255	STANDISH AVE	GALILEO AVE	METROPOLITAN RD	5	NONE	70	Major Collector
8142	STANDISH AVE	METROPOLITAN RD	RIALTO ST	5	NONE	68	Major Collector
9426	STANFIELD ST	KILLINGLY ST	DEAD END	7	NONE	75	Local- Dead End
7058	STANHOPE ST	NEWBURY ST	DEAD END	4	NONE	65	Local- Dead End
7867	STANIFORD ST	BLACKSTONE ST	WILLARD AV	11	NONE	44	Local- Thru Street
8408	STANIFORD ST	WILLARD AVE	PILGRIM ST	11	NONE	50	Local- Thru Street
2	STANSBURY ST	DOUGLAS AV	DEAD END	14	NONE	68	Local- Thru Street
7059	STANSBURY ST	DOUGLAS AV	DEAD END	14	NONE	77	Local- Dead End

pavementid	Street Name	From	To	Ward	Ward2	PCI	Functional Classification
9911	STANTON ST	MOOREFIELD ST	UNION AV	7	NONE	50	Local- Thru Street
9910	STANTON ST	MURREY ST	MOOREFIELD ST	7	NONE	69	Local- Thru Street
9459	STANTON ST	UNION AV	PRUDENCE AV	7	NONE	71	Local- Thru Street
8336	STANWOOD ST	150' W OF HAMILTON ST	ELMWOOD AVE	9	NONE	75	Local- Thru Street
7060	STANWOOD ST	BROAD ST	150' E OF HAMILTON ST	9	NONE	69	Local- Thru Street
7232	STAR ST	NORTH MAIN ST	BENEFIT ST	12	NONE	93	Local- Thru Street
6714	STATE ST	SMITH ST	ORMS ST	12	NONE	76	Major Collector
6715	STATION PL	PARK ROW WEST	EXCHANGE ST	12	NONE	94	Local- Thru Street
7767	STEELE ST	LANCASTER ST	ROCHAMBEAU AV	3	NONE	64	Local- Thru Street
7656	STEELE ST	WOODBINE ST	LANCASTER ST	3	NONE	60	Local- Thru Street
9747	STEEPLE ST	70' W OF CANAL ST	MEMORIAL BLVD	12	1	85	Principal Arterials
9746	STEEPLE ST	CANAL ST	70' W OF CANAL ST	12	1	85	Principal Arterials
8580	STEEPLE ST	MEMORIAL BLVD	EXCHANGE ST	1	NONE	88	Principal Arterials
7657	STEEPLE ST	N MAIN ST	CANAL ST	1	12	63	Principal Arterials
9262	STEEERE AVE	MANTON AV	AMHERST ST	15	NONE	54	Local- Thru Street
8569	STELLA ST	HARTFORD AVE	MIDDLETON ST	7	NONE	56	Local- Thru Street
295	STELLA ST	MANCINI DR	END	7	NONE	76	Local- Dead End
8630	STENTON AVE	NORTH MAIN ST	CAMP ST	3	NONE	95	Local- Thru Street
382	STEPHEN HOPKINS CT	WILLIAM ELLERY PL	END	3	NONE	85	Local- Dead End
9428	STERLING AVE	DEAD END	JUDITH ST	15	NONE	69	Local- Dead End
9466	STERLING AVE	JUDITH ST	WEBSTER AV	15	NONE	67	Local- Thru Street
9467	STERLING AVE	WEBSTER AV	TERRACE AV	15	NONE	57	Local- Thru Street
9133	STUBEN ST	AMHERST ST	ATWELLS AV	6	NONE	43	Local- Thru Street
9263	STUBEN ST	MANTON AV	AMHERST ST	15	NONE	50	Local- Thru Street
6716	STEVENS ST	CHARLES ST	HEWES ST	3	12	67	Local- Thru Street
7658	STEWART ST	BROAD ST	PRINCE ST	11	NONE	93	Major Collector
8527	STILLMAN ST	PARK ROW WEST	EXCHANGE ST	12	NONE	78	Major Collector
7659	STILLWATER AVE	BRIGHTWOOD AV	DEAD END	5	NONE	74	Local- Dead End
8481	STIMSON AVE	HOPE ST	ANGELL ST	2	NONE	68	Local- Thru Street
8112	STOCKWELL ST	RIVERDALE ST	DEAD END	6	NONE	31	Local- Dead End
9360	STOKES ST	HARTFORD AV	DIKE ST	15	NONE	68	Local- Thru Street
7061	STONE ST	ASCHAM ST	NORTHUP AV	4	NONE	58	Local- Thru Street
7660	STONELAW AVE	RIVER RD	SHARON ST	14	NONE	59	Local- Thru Street
20044	SUFFOLK ST	ADMIRAL ST	SALINA ST	4	NONE	64	Local- Thru Street
7661	SUFFOLK ST	DOUGLAS AV	MARCH ST	4	NONE	67	Local- Thru Street
20043	SUFFOLK ST	JUNE ST	ADMIRAL ST	4	NONE	67	Local- Thru Street
15061	SUMMER ST	BROAD ST	PINE ST	11	NONE	70	Local- Thru Street
15062	SUMMER ST	PINE ST	FRIENDSHIP ST	11	NONE	69	Local- Thru Street
25023	SUMMIT AVE	EXETER ST	FOURTH ST	3	NONE	95	Local- Thru Street
25231	SUMMIT AVE	FIFTH ST	SIXTH ST	3	NONE	95	Local- Thru Street
25230	SUMMIT AVE	FOURTH ST	FIFTH ST	3	NONE	92	Local- Thru Street
25022	SUMMIT AVE	ROCHAMBEAU AV	EXETER ST	3	NONE	96	Local- Thru Street
25031	SUMMIT AVE	SEVENTH ST	TENTH ST	3	NONE	96	Local- Thru Street
25030	SUMMIT AVE	SIXTH ST	SEVENTH ST	3	NONE	91	Local- Thru Street

pavementid	Street Name	From	To	Ward	Ward2	PCI	Functional Classification
7142	SUMTER ST	BROAD ST	EMERSON ST	9	NONE	69	Local- Thru Street
7062	SUMTER ST	EMERSON ST	RUSKIN ST	9	NONE	67	Local- Thru Street
20015	SUNBURY ST	139' E OF WAINWRIGHT ST	RIVER AVE	14	NONE	96	Local- Thru Street
7756	SUNBURY ST	181' E OF VEAZIE ST	60' S OF HERFORD ST	14	NONE	53	Local- Thru Street
7757	SUNBURY ST	60' S OF HERFORD ST	139' E OF WAINWRIGHT ST	14	NONE	92	Local- Thru Street
20016	SUNBURY ST	RIVER AVE	SEAMANS ST	14	NONE	93	Local- Thru Street
7663	SUNBURY ST	VEAZIE ST	181' E OF VEAZIE ST	14	NONE	40	Local- Thru Street
7664	SUNRISE DR	ISABELLA AV	CUL-DE-SAC	5	NONE	63	Local- Dead End
9429	SUNSET AVE	KILLINGLY ST	MOTT ST	7	NONE	93	Minor Arterials
7929	SUPERIOR ST	CRANSTON ST	WENDELL ST	11	NONE	66	Local- Dead End
7665	SUPERIOR ST	DIAMOND ST	CRANSTON ST	11	NONE	71	Local- Thru Street
7666	SUSSEX ST	LONGMONT ST	CHESHIRE ST	4	NONE	67	Local- Thru Street
7916	SUTTON ST	ATWELLS AV	BROADWAY	13	NONE	67	Local- Thru Street
404	SUTTON ST	SPRUCE ST	END	13	NONE	30	Local- Dead End
7667	SUTTON ST	SPRUCE ST	ATWELLS AV	13	NONE	78	Local- Thru Street
9025	SWAN ST (E)	ALLENS AV	POE ST	10	NONE	93	Local- Thru Street
8842	SWAN ST (W)	EDDY ST	DEAD END	10	NONE	53	Local- Dead End
8897	SWAN ST (W)	OCEAN ST	EDDY ST	10	NONE	60	Local- Thru Street
7063	SWANTON ST	NIANTIC AV	LAKEVIEW DR	8	NONE	66	Local- Thru Street
7668	SWEETBRIAR ST	CAMDEN AV	OAKLAND AV	12	NONE	67	Local- Thru Street
7064	SWIFT ST (E)	SILVER SPRING ST	ARGOL ST	4	NONE	83	Local- Thru Street
7103	SWIFT ST (W)	ARGOL ST	DEAD END	4	NONE	72	Local- Dead End
7836	SWISS ST (EB)	RIDGE ST	116' N OF RIDGE ST	13	NONE	75	Major Collector
7669	SWISS ST (WB)	KNIGHT ST	116' N OF RIDGE ST	13	NONE	70	Major Collector
25260	SWISS ST (WB)	KNIGHT ST	RIDGE ST	13	NONE	75	Major Collector
9264	SYBARIS ST	SISSON AV	RUSHMORE AV	6	NONE	74	Local- Thru Street
9720	SYCAMORE ST	WESTMINSTER ST	WOOD ST	13	NONE	34	Local- Thru Street
9721	SYCAMORE ST	WOOD ST	CHAPIN ST	13	NONE	53	Local- Thru Street
308	SYDNEY CT	HARRIS AVE	END	15	NONE	95	Local- Dead End
473	SYKES PL	CHAFFEE ST	END	15	NONE	100	Local- Dead End
8231	SYRACUSE ST	LAUREL HILL AV	122' E OF LAUREL HILL AV	7	NONE	68	Local- Thru Street
297	SYRACUSE ST	SYRACUSE ST	SYRACUSE ST	7	NONE	68	Local- Thru Street
300	SYRACUSE ST	SYRACUSE ST	BODELL AVE	7	NONE	78	Local- Thru Street
299	SYRACUSE ST	SYRACUSE ST	BODELL AVE	7	NONE	84	Local- Thru Street
6717	TABER AVE	ANGELL ST	IRVING ST	2	NONE	84	Local- Thru Street
6789	TABER AVE	DOYLE AV	EMELINE ST	3	NONE	66	Local- Thru Street
6790	TABER AVE	EMELINE ST	SESSIONS ST	3	NONE	70	Local- Thru Street
25477	TABER AVE	EVERETT AV	LAUREL AV	2	NONE	69	Local- Thru Street
9874	TABER AVE	IRVING AV	LLOYD AV	2	NONE	91	Local- Thru Street
25479	TABER AVE	LAUREL AV	HAZARD AV	2	3	63	Local- Thru Street
9875	TABER AVE	LLOYD AV	EVERETT AV	2	NONE	68	Local- Thru Street
25480	TABER AVE	UPTON AV	HAZARD AV	3	NONE	49	Local- Thru Street
8748	TAFT AVE	SAVOY ST	SESSIONS ST	3	NONE	60	Local- Thru Street
7670	TANNER ST	PEARL ST	DUDLEY ST	11	NONE	74	Local- Thru Street

pavementid	Street Name	From	To	Ward	Ward2	PCI	Functional Classification
9424	TANYARD LN	MANTON ST	DEAD END	15	NONE	68	Local- Dead End
7671	TAPPAN ST	270' E OF HAWKINS ST	HAWKINS ST	4	NONE	83	Local- Thru Street
7855	TAPPAN ST	ADMIRAL ST	270' E OF HAWKINS ST	4	NONE	88	Local- Thru Street
7672	TAYLOR ST	COMSTOCK AV	PUBLIC ST	11	NONE	75	Local- Thru Street
8708	TECUMSEH ST	ABBOTT ST	GRANDVIEW ST	3	NONE	71	Local- Thru Street
7673	TELL ST	COURTLAND ST	RIDGE ST	13	NONE	68	Local- Thru Street
8382	TELL ST	VINTON ST	COURTLAND ST	13	NONE	73	Local- Thru Street
9055	TEMPLE AVE	POTTER DR	DEAD END	8	NONE	72	Local- Dead End
347	TEMPLE CT	TEMPLE ST	END	10	NONE	54	Local- Dead End
9026	TEMPLE CT	TEMPLE ST	DEAD END	9	NONE	92	Local- Dead End
9027	TEMPLE ST	PUBLIC ST	POTTERS AV	10	NONE	62	Local- Thru Street
9056	TENNESSEE AVE	CHAPMAN ST	NEW YORK AV	10	NONE	92	Local- Thru Street
9028	TENNYSON LN	OXFORD ST	ASHMONT ST	10	NONE	69	Local- Thru Street
25066	TENTH ST	380' W OF HOPE ST	HOPE ST	3	NONE	95	Local- Thru Street
25188	TENTH ST	N MAIN ST	SUMMIT AVE	3	NONE	90	Local- Thru Street
25189	TENTH ST	SUMMIT AVE	380' W OF HOPE ST	3	NONE	60	Local- Thru Street
9265	TERESA ST	MANTON AV	CURTIS ST	15	NONE	73	Local- Thru Street
8909	TERMINAL RD	ALLENS AV	GATE @2269' E OF ELLIS ST	10	NONE	52	Local- Thru Street
9470	TERRACE AVE	112' S OF CLEARANCE ST	25' N OF ELMDALE AV	15	NONE	70	Major Collector
9423	TERRACE AVE	25' N OF ELMDALE AV	JOHNSTON TOWN LINE	15	NONE	67	Major Collector
9430	TERRACE AVE	LAUREL HILL RD	112' S OF CLEARANCE ST	15	NONE	74	Major Collector
378	TEW PL	JENKINS ST	END	3	NONE	64	Local- Dead End
7674	TEXAS AVE	ADMIRAL ST	GENTIAN AV	14	NONE	71	Local- Thru Street
7675	THACKERY ST	MELROSE ST	ELMWOOD AV	9	NONE	53	Local- Thru Street
25200	THAYER ST	ANGELL ST	BOWEN ST	2	NONE	83	Major Collector
7258	THAYER ST	ARNOLD ST	JOHN ST	1	NONE	81	Local- Thru Street
25201	THAYER ST	BOWEN ST	HOPE ST	2	NONE	80	Major Collector
8436	THAYER ST	GEORGE ST	WATERMAN ST	1	NONE	83	Major Collector
8435	THAYER ST	JOHN ST	POWER ST	1	NONE	82	Local- Thru Street
7259	THAYER ST	POWER ST	GEORGE ST	1	NONE	84	Major Collector
7234	THAYER ST	TRANSIT ST	ARNOLD ST	1	NONE	53	Local- Thru Street
9552	THAYER ST	WATERMAN ST	ANGELL ST	1	NONE	87	Major Collector
7723	THERESA PL	WILLOW ST	DEAD END	13	NONE	55	Local- Dead End
25126	THIRD ST	HIGHLAND AVE	CRESTON WY	3	NONE	95	Local- Thru Street
25125	THIRD ST	NORTH MAIN ST	HIGHLAND AVE	3	NONE	97	Local- Thru Street
485	THOMAS SPANN WAY	PUMGANSETT ST	CHAD BROWN ST	4	NONE	92	Local- Thru Street
7676	THOMAS ST	BENEFIT ST	N MAIN ST	2	12	76	Principal Arterials
9946	THOMPSON ST	ARMSTRONG AV	WICKENDEN ST	1	NONE	82	Local- Thru Street
9945	THOMPSON ST	GEORGE M COHAN MEM	ARMSTRONG AV	1	NONE	86	Local- Thru Street
9266	THORNE ST	ROANOKE ST	BELMONT AV	6	NONE	47	Local- Thru Street
9431	THORNTON ST	KILLINGLY ST	DEAD END	7	NONE	74	Local- Dead End
7677	THROOP ALY	CANAL ST	N MAIN ST	12	NONE	70	Local- Thru Street
25513	THURBERS AV (EB)	EDDY ST	600' EAST OF EDDY ST	10	NONE	73	Principal Arterials
501	THURBERS AV (WB)	600' EAST OF EDDY ST	EDDY ST	10	NONE	72	Principal Arterials

pavementid	Street Name	From	To	Ward	Ward2	PCI	Functional Classification
25514	THURBERS AVE	600' EAST OF EDDY ST	ALLENS AV	10	NONE	74	Principal Arterials
8903	THURBERS AVE	86' E OF PRARIE ST	BROAD ST	10	NONE	88	Minor Arterials
8839	THURBERS AVE	EDDY ST	RACHEL ST	10	NONE	88	Minor Arterials
8902	THURBERS AVE	RACHEL ST	86' E OF PRARIE ST	10	NONE	89	Minor Arterials
9115	THURSTON ST	155 FT WEST OF POTTER	ELMWOOD AV	8	NONE	90	Local- Thru Street
9114	THURSTON ST	20 FT WEST OF POTTER	155 FT WEST OF POTTER	8	NONE	70	Local- Thru Street
9057	THURSTON ST	EAST DEAD END	20 FT WEST OF POTTER	8	NONE	64	Local- Thru Street
9116	THURSTON ST	ELMWOOD AV	WEST DEAD END	8	NONE	57	Local- Thru Street
491	TIBER ST	SWISS ST (WB)	END	13	NONE	79	Local- Dead End
9499	TICKNOR ST	SISSON ST	RUSHMORE AVE	6	NONE	67	Local- Thru Street
7678	TIDD ST	SHARON ST	HILLVIEW AV	14	NONE	74	Local- Thru Street
8656	TIFFANY ST	CHALKSTONE AV	PLEASANT VALLEY PY	5	NONE	74	Local- Thru Street
8193	TINGLEY ST	338' E OF CHARLOTTA HOPE	CHARLOTTA HOPE ST	15	NONE	64	Local- Thru Street
8192	TINGLEY ST	ACORN ST	338' E OF CHARLOTTA HOPE	15	NONE	75	Local- Thru Street
8113	TINGLEY ST	EAST DEAD END	ACORN ST	12	NONE	20	Local- Dead End
7679	TOBEY ST	WESTMINSTER ST	BROADWAY	13	NONE	66	Local- Thru Street
7945	TOBEY ST (NB)	BROADWAY	GROVE ST	13	NONE	48	Major Collector
7946	TOBEY ST (NB)	GROVE ST	RIDGE ST	13	NONE	53	Major Collector
7947	TOBEY ST (SB)	GROVE ST	BROADWAY	13	NONE	88	Local- Thru Street
7065	TOBYHANNA ST	NIANTIC AV	LAKEVIEW DR	8	NONE	69	Local- Thru Street
6718	TOCKWOTTEN ST	GANO ST	DEAD END	1	NONE	65	Major Collector
9949	TOCKWOTTON ST	S MAIN ST (S)	SOUTH WATER ST	1	NONE	92	Local- Thru Street
6719	TOCKWOTTON ST	SOUTH WATER ST	BRIDGE ST	1	NONE	85	Local- Thru Street
7066	TOGANSETT RD	NIANTIC AV	LAKEVIEW DR	8	NONE	72	Local- Thru Street
8751	TOP ST	TENTH ST	CHACE AV	3	NONE	81	Local- Thru Street
8868	TORONTO AVE	ALLENS AV	EDDY ST	10	NONE	94	Local- Thru Street
8910	TORONTO AVE	DEAD END	ALLENS AVE	10	NONE	67	Local- Dead End
20053	TOURO ST	BRANCH ST	LOMBARDI ST	4	NONE	68	Local- Thru Street
7096	TOURO ST	LOMBARDI ST	SILVER SPRING ST	4	NONE	57	Local- Thru Street
8949	TOWER ST	PAVILION AV	126' N OF PAVILION AV	10	NONE	79	Local- Dead End
7680	TRAINOR ST	DEAD END	ACORN ST	13	NONE	68	Local- Thru Street
7271	TRANSIT ST	BENEFIT ST	BROOK ST	1	NONE	68	Local- Thru Street
7272	TRANSIT ST	BROOK ST	HOPE ST	1	NONE	78	Local- Thru Street
437	TRANSIT ST	GOULDING ST	GOVERNOR ST	1	NONE	89	Local- Thru Street
7273	TRANSIT ST	HOPE ST	GOVERNOR ST	1	NONE	80	Local- Thru Street
7236	TRANSIT ST	SOUTH MAIN ST	BENEFIT ST	1	NONE	50	Local- Thru Street
8950	TRASK ST	EDDY ST	OCEAN ST	10	NONE	48	Local- Thru Street
7237	TRAVERSE ST	SHELDON ST	PIKE ST	1	NONE	62	Local- Thru Street
7681	TRENT ST	LOVEDAY ST	HEREFORD ST	14	NONE	82	Local- Thru Street
6720	TRENTON ST	GOVERNOR ST	IVES ST	1	NONE	75	Local- Thru Street
8442	TRENTON ST	IVES ST	GANO ST	1	NONE	73	Local- Thru Street
7682	TRINIDAD ST	SHARON ST	HILLVIEW AV	14	NONE	80	Local- Thru Street
8164	TRINITY PKY (NORTHERLY)	DEAD END	CATHEDRAL AV	5	NONE	76	Local- Dead End
8114	TRINITY PKY (SOUTHERLY)	CATHEDRAL AVE	DEADEND	5	NONE	65	Local- Thru Street

pavementid	Street Name	From	To	Ward	Ward2	PCI	Functional Classification
9361	TROY ST	HARTFORD AV	PILSUDSKI ST	15	NONE	92	Major Collector
9267	TURNER ST	VALLEY ST	DEAD END	15	12	67	Local- Dead End
9241	TUXEDO AVE	AMHERST ST	DEAD END	15	NONE	74	Local- Dead End
9268	TUXEDO AVE	ATWELLS AV	AMHERST ST	15	NONE	68	Local- Thru Street
8695	TWELFTH ST	TOP ST	HOPE ST	3	NONE	92	Local- Thru Street
7683	TYNDALL AVE	SMITH ST	EATON ST	5	12	80	Local- Thru Street
7068	UDELL ST	LANGDON ST	DEAD END	4	NONE	67	Local- Dead End
25191	UNION AVE	#339	TERRACE AV	15	NONE	68	Minor Arterials
8363	UNION AVE	84' E OF RT 10 RAMP	WEBSTER AVE	15	NONE	88	Minor Arterials
25310	UNION AVE	ALTHEA ST	LINWOOD AVE	13	8	95	Minor Arterials
9907	UNION AVE	LAUREL HILL AV	POCASSET AV	7	NONE	71	Minor Arterials
25207	UNION AVE	LINWOOD AVE	RT 10 N ENTRANCE RAMP	13	8	90	Minor Arterials
25307	UNION AVE	MESSER ST	WAVERLY ST	13	11	96	Minor Arterials
7180	UNION AVE	POCASSET AV	PLAINFIELD ST	7	NONE	78	Local- Thru Street
9906	UNION AVE	TERRACE AV	LAUREL HILL AV	15	NONE	82	Minor Arterials
25309	UNION AVE	WAVERLY ST	ALTHEA ST	11	NONE	96	Minor Arterials
25190	UNION AVE	WEBSTER AV	#339	15	NONE	80	Minor Arterials
7684	UNION ST	FOUNTAIN ST	WASHINGTON ST	1	NONE	95	Minor Collector
8375	UNION ST	WASHINGTON AVE	WESTMINSTER ST	1	NONE	94	Minor Collector
9775	UNION ST	WESTMINSTER ST	WEYBOSSET ST	1	NONE	71	Minor Collector
9269	UNIT ST	MANTON ST	CHALKSTONE AV	6	NONE	65	Local- Thru Street
6721	UNIVERSITY AVE	ARLINGTON AV	BLACKSTONE BV (SB)	2	NONE	70	Local- Thru Street
7685	UPDIKE ST	PEACE ST	WHITMARSH ST	11	NONE	54	Local- Thru Street
7880	UPDIKE ST	WHITMARSH ST	PUBLIC ST	11	NONE	69	Local- Thru Street
6752	UPTON AVE	BLACKSTONE BV (NB)	GROTTO AV	2	NONE	67	Local- Thru Street
6751	UPTON AVE	BLACKSTONE BV (SB)	BLACKSTONE BV (NB)	2	NONE	62	Local- Thru Street
6722	UPTON AVE	ELMGROVE AV	WAYLAND AV	2	NONE	61	Local- Thru Street
6750	UPTON AVE	WAYLAND AV	BLACKSTONE BV (SB)	2	NONE	65	Local- Thru Street
7686	VALE ST	DOUGLAS AV	CAMDEN AV	12	NONE	56	Local- Thru Street
25365	VALLEY ST	ATWELLS AV	TURNER ST	15	NONE	89	Minor Arterials
7687	VALLEY ST	BROADWAY	ATWELLS AV	15	NONE	88	Minor Arterials
312	VALLEY ST	BROADWAY (WB)	WESTMINSTER ST	15	NONE	89	Minor Arterials
9733	VALLEY ST	HAROLD ST	HEMLOCK ST	15	12	87	Minor Arterials
9601	VALLEY ST	HEMLOCK ST	PLEASANT VALLEY PY	12	NONE	89	Minor Arterials
7995	VALLEY ST	PLEASANT VALLEY PY	ZONE ST	12	NONE	81	Minor Arterials
25366	VALLEY ST	TURNER ST	HAROLD ST	15	12	94	Minor Arterials
9270	VAN AUSDALE ST	CHALKSTONE AV	HUBER AV	5	NONE	60	Local- Thru Street
8951	VAN BUREN ST	OXFORD ST	HOUSTON ST	10	NONE	74	Local- Thru Street
7069	VANDEWATER ST	BRANCH ST	DOUGLAS AV	14	NONE	71	Local- Thru Street
9271	VANDIEMAN AVE	HUBER AV	DEAD END	5	NONE	73	Local- Dead End
7238	VASSAR AVE	MORRIS AV	ELMGROVE AV	3	NONE	65	Local- Thru Street
7070	VAUGHN ST	NORTHUP AV	DEAD END	4	NONE	64	Local- Dead End
7101	VEAZIE ST	100' S OF HOUGHTON ST	WOODWARD RD	4	NONE	75	Major Collector
7100	VEAZIE ST	BRANCH AVE	100' S OF HOUGHTON ST	4	NONE	63	Major Collector



pavementid	Street Name	From	To	Ward	Ward2	PCI	Functional Classification
9655	VEAZIE ST	CONCANNON ST	BRANCH AVE	14	4	68	Major Collector
7071	VEAZIE ST	DOUGLAS AV (EAST)	DOUGLAS AV (WEST)	14	NONE	82	Local- Thru Street
9654	VEAZIE ST	DOUGLAS AVE (WEST)	CONCANNON ST	14	NONE	65	Major Collector
7688	VENICE ST	DOUGLAS AVE	DEAD END	14	NONE	77	Local- Dead End
7689	VENTURA ST	DANTE ST	HUXLEY AV	14	NONE	61	Local- Thru Street
9432	VERDIC ST	KILLINGLY ST	DEAD END	7	NONE	75	Local- Dead End
9016	VERMONT AVE	615' W OF MICHIGAN AV	NARRAGANSETT BV	10	NONE	84	Local- Thru Street
505	VERMONT AVE	EDDY ST	BROAD ST	10	NONE	88	Local- Thru Street
8853	VERMONT AVE	MICHIGAN AV	615' W OF MICHIGAN AV	10	NONE	90	Local- Thru Street
9017	VERMONT AVE	NARRAGANSETT BV	EDDY ST	10	NONE	72	Local- Thru Street
8873	VERNDALE AVE	BABCOCK ST	F C GREEN MEMORIAL BLVD	9	NONE	42	Local- Thru Street
9058	VERNDALE AVE	BROAD ST	BABCOCK ST	9	NONE	59	Local- Thru Street
7690	VERNON ST	PALLAS ST	VINTON ST	13	NONE	56	Local- Thru Street
7692	VETO ST	ADMIRAL ST	ADMIRAL ST	14	NONE	71	Local- Thru Street
7693	VICKSBURG ST	HUGO ST	HYACINTH ST	14	NONE	85	Local- Thru Street
7985	VICKSBURG ST	HYACINTH ST	CUL-DE-SAC	14	NONE	72	Local- Dead End
7072	VICTOR EMANUEL AVE	LANGDON ST	DEAD END	4	NONE	62	Local- Dead End
7694	VICTOR ST	AMBROSE ST	DELHI ST	12	NONE	42	Local- Thru Street
8115	VICTORIA ST	CHALKSTONE AV	GALLIEO AV	5	NONE	73	Local- Thru Street
8657	VIEW ST	WINROOTH AV	RIVER AV	12	NONE	67	Local- Thru Street
6723	VILLA AVE	ARLINGTON AV	TABER AV	2	NONE	61	Local- Thru Street
7695	VINCENT ST	HUXLEY AV	DEAD END	5	NONE	61	Local- Dead End
7696	VINEYARD ST	POTTERS AV	CARTER ST	8	NONE	70	Local- Thru Street
25140	VINTON ST	75' N OF CARPENTER S	CARPENTER ST	13	NONE	99	Local- Thru Street
7697	VINTON ST	ATWELLS AV	BROADWAY	13	NONE	65	Local- Thru Street
25139	VINTON ST	BROADWAY	75' N OF CARPENTER ST	13	NONE	65	Local- Thru Street
9272	VIOLA ST	PLAINFIELD AV	DORCHESTER AV	15	NONE	96	Local- Thru Street
8116	VIOLET ST	ORMS ST	CHALKSTONE AV	12	NONE	68	Local- Thru Street
8920	VIRGINIA AVE	20' S OF BAKER ST	CAROLINA AV	10	NONE	91	Local- Thru Street
8863	VIRGINIA AVE	55' N OF CALIFORNIA AV	55' S OF MASSACHUSSETTS A	10	NONE	89	Local- Thru Street
8864	VIRGINIA AVE	55' S OF MASSACHUSSETTS A	MONTGOMERY AV	10	NONE	90	Local- Thru Street
8862	VIRGINIA AVE	CAROLINA AV	55' N OF CALIFORNIA AV	10	NONE	92	Local- Thru Street
8934	VIRGINIA AVE	ELLENFIELD ST	20' S OF BAKER ST	10	NONE	84	Local- Thru Street
4	VIRGINIA LN	DOUGLAS AV	DEAD END	14	NONE	80	Local- Thru Street
7698	VIRGINIA LN	DOUGLAS AV	DEAD END	14	NONE	83	Local- Dead End
277	VIVIPAROUS WAY	TOURO ST	CHARLES ST	4	NONE	67	Local- Thru Street
7699	W CLIFFORD ST	POINT ST	DUDLY ST	11	NONE	96	Local- Thru Street
7976	W EXCHANGE ST	100' W OF OF BRAYTON ST	PLEASANT VALLEY PKY	13	NONE	87	Major Collector
7700	W EXCHANGE ST	188' W OF SABIN ST	574' W OF FOX PL	1	NONE	75	Major Collector
7975	W EXCHANGE ST	259' E OF BRAYTON AV	100' W OF BRAYTON ST	13	NONE	72	Major Collector
7977	W EXCHANGE ST	308' W OF FOX PL	33' E OF FOX PL	13	NONE	75	Major Collector
7974	W EXCHANGE ST	33' E OF FOX PL	259' E OF BRAYTON AV	13	NONE	70	Major Collector
7978	W EXCHANGE ST	574' W OF FOX PL	308' W OF FOX PL	1	NONE	68	Major Collector
8573	W EXCHANGE ST	SABIN ST	188' W OF SABIN ST	1	NONE	71	Local- Thru Street

pavementid	Street Name	From	To	Ward	Ward2	PCI	Functional Classification
7701	W FOUNTAIN ST	COTTAGE ST	PENELOPE ST	13	NONE	68	Local- Thru Street
7899	W FRIENDSHIP ST	300'E OF ELMWOOD AV	ELMWOOD AV	11	NONE	72	Local- Thru Street
7702	W FRIENDSHIP ST	BROAD ST	300' E OF ELMWOOD AV	11	NONE	68	Local- Thru Street
8187	W PARK ST (E)	CALVERLEY ST	DEAD END	12	NONE	92	Local- Dead End
8117	W PARK ST (E)	DEAD END	HOLDEN ST	12	NONE	78	Local- Dead End
8186	W PARK ST (E)	HOLDEN ST	CALVERLEY ST	12	NONE	73	Local- Thru Street
8189	W PARK ST (W)	BATH ST	PLEASANT VALLEY PY	12	NONE	87	Local- Thru Street
8188	W PARK ST (W)	DEAD END	BATH ST	12	NONE	72	Local- Dead End
6724	W RIVER ST	CHARLES ST	CORLISS ST	4	NONE	80	Major Collector
6842	W RIVER ST	CORLISS ST	BRANCH AV	4	NONE	65	Major Collector
8674	WABUN AVE	SMITH ST	ACADEMY AV	5	NONE	74	Local- Thru Street
6725	WADE ST	WICKENDEN ST	DEAD END	1	NONE	72	Local- Dead End
7902	WADSWORTH ST	SALEM ST	SORRENTO ST	8	NONE	92	Local- Thru Street
7904	WADSWORTH ST	SORRENTO ST	SALVATI WA	8	NONE	60	Local- Thru Street
7704	WAINWRIGHT ST	ADMIRAL ST	SUNBURY ST	14	NONE	44	Local- Thru Street
7705	WAITE ST	ADMIRAL ST	GENERAL ST	14	NONE	71	Local- Thru Street
9334	WAKEFIELD AVE	WESTERLY AV	BRISTOL AV	7	NONE	60	Local- Thru Street
7891	WALDO ST	CRANSTON ST	SORRENTO ST	8	NONE	97	Local- Thru Street
7706	WALDO ST	DEXTER ST	CRANSTON ST	8	NONE	39	Local- Thru Street
7892	WALDO ST	SORRENTO ST	DEAD END	8	NONE	56	Local- Dead End
9433	WALLACE ST	ATWOOD ST	WEBSTER AV	15	NONE	60	Local- Thru Street
9468	WALLACE ST	WEBSTER AV	TERRACE AV	15	NONE	53	Local- Thru Street
8118	WALLER ST	CHALKSTONE AV	METROPOLITAN RD	5	NONE	76	Local- Thru Street
373	WALNUT ST	WASHINGTON ST	CATHEDRAL SQ	1	NONE	56	Local- Thru Street
8307	WALTON ST	ACADEMY AV	ENFIED	14	NONE	69	Local- Thru Street
20012	WALTON ST	JASTRAM ST	ACADEMY AVE	14	NONE	63	Local- Thru Street
20011	WALTON ST	SHARON ST (N)	JASTRAM ST	14	NONE	69	Local- Thru Street
7708	WANSKUCK AVE	ADMIRAL ST	GENTIAN AV	14	NONE	66	Local- Thru Street
25539	WARDLAW AVE	LUCILE ST	RIVER AV	14	NONE	58	Local- Thru Street
7849	WARDLAW AVE	RIVER RD	STONELAW AV	14	NONE	78	Local- Thru Street
7710	WARDLAW CT	WARDLAW AV	CUL-DE-SAC	14	NONE	72	Local- Dead End
7711	WARE CT	SUPERIOR ST	DEAD END	11	NONE	76	Local- Dead End
7920	WARREN ST	143' E OF FULLER ST	HARRISON ST	11	NONE	89	Local- Thru Street
7712	WARREN ST	ELMWOOD AV	143' E OF FULLER ST	11	NONE	70	Local- Thru Street
7921	WARREN ST	HARRISON ST	DEXTER ST	11	NONE	78	Local- Thru Street
9059	WARREN WAY	ALLENS AV	LEHIGH ST	10	NONE	57	Local- Thru Street
7109	WARRINGTON ST	BROAD ST	NIAGARA ST	9	NONE	84	Local- Thru Street
7110	WARRINGTON ST	NIAGARA ST	ELMWOOD AV	9	NONE	59	Local- Thru Street
6726	WASHBURN ST	COMMON ST	ORMS ST	12	NONE	69	Local- Thru Street
8935	WASHINGTON AVE	MICHIGAN AV	NARRAGANSETT BV	10	NONE	68	Local- Thru Street
8917	WASHINGTON AVE	NARRAGANSETT BV	VIRGINIA AV	10	NONE	84	Local- Thru Street
8918	WASHINGTON AVE	VIRGINIA AV	EDDY ST	10	NONE	65	Local- Thru Street
7713	WASHINGTON PL	CANAL ST	NORTH MAIN ST	1	NONE	73	Principal Arterials
9748	WASHINGTON ST (N)	CANAL ST	MEMORIAL BLVD	1	NONE	73	Principal Arterials

pavementid	Street Name	From	To	Ward	Ward2	PCI	Functional Classification
9629	WASHINGTON ST (N)	MEMORIAL BLVD	EXCHANGE ST	1	NONE	78	Minor Arterials
7191	WASHINGTON ST (S)	BATTEY ST	KNIGHT ST	13	NONE	92	Local- Thru Street
8366	WASHINGTON ST (S)	DEAN ST	WINTER ST	13	NONE	92	Local- Thru Street
7162	WASHINGTON ST (S)	DORRANCE ST	FRANKLIN ST	1	NONE	85	Minor Arterials
25335	WASHINGTON ST (S)	FRANKLIN ST	I 95	1	NONE	84	Minor Arterials
25336	WASHINGTON ST (S)	I 95	DEAN ST	13	NONE	74	Minor Arterials
7190	WASHINGTON ST (S)	WINTER ST	BATTEY ST	13	NONE	93	Local- Thru Street
9873	WATERMAN ST	155' EAST OF BROWN ST	THAYER ST	2	NONE	82	Principal Arterials
9872	WATERMAN ST	205' EAST OF PROSPECT ST	155' EAST OF BROWN ST	2	NONE	77	Principal Arterials
6797	WATERMAN ST	425' E OF EAST RIVER RD	EAST RIVER RD	1	NONE	85	Local- Thru Street
6793	WATERMAN ST	BENEFIT ST	PROSPECT ST	2	NONE	79	Principal Arterials
25247	WATERMAN ST	GANO ST	425' E OF EAST RIVER RD	1	NONE	70	Minor Arterials
25246	WATERMAN ST	GOVERNOR ST	GANO ST	1	NONE	79	Principal Arterials
25292	WATERMAN ST	HOPE ST	GOVERNOR ST	1	NONE	69	Principal Arterials
6727	WATERMAN ST	NORTH MAIN ST SOUTH BOUND	BENEFIT ST	2	NONE	68	Principal Arterials
9870	WATERMAN ST	PROSPECT ST	205' EAST OF PROSPECT ST	2	NONE	63	Principal Arterials
25291	WATERMAN ST	THAYER ST	HOPE ST	1	NONE	67	Principal Arterials
25324	WAVERLY ST	30' W OF UNION ST	UNION ST	13	NONE	98	Local- Thru Street
7932	WAVERLY ST	CRANSTON ST	SORRENTO ST	11	NONE	39	Local- Thru Street
7714	WAVERLY ST	DEXTER ST	CRANSTON ST	8	NONE	47	Local- Thru Street
25305	WAVERLY ST	ELLERY ST	SERVICE RD	13	11	35	Local- Thru Street
25323	WAVERLY ST	SORRENTO ST	UNION ST	11	NONE	60	Local- Thru Street
25306	WAVERLY ST	UNION AV	ELLERY ST	13	8	32	Local- Thru Street
8464	WAYLAND AVE	ANGELL ST	LLOYD AVE	2	NONE	63	Major Collector
25501	WAYLAND AVE	ANGELL ST	ADELPHI AVE	2	NONE	77	Major Collector
8465	WAYLAND AVE	E GEORGE ST	PITMAN ST	1	NONE	73	Local- Thru Street
6778	WAYLAND AVE	LAUREL AV	UPTON AV	2	NONE	55	Local- Thru Street
6776	WAYLAND AVE	LLOYD AVE	LUZON AV	2	NONE	76	Local- Thru Street
6777	WAYLAND AVE	LUZON AV	LAUREL AV	2	NONE	45	Local- Thru Street
8466	WAYLAND AVE	PITMAN ST	WATERMAN ST	1	NONE	70	Major Collector
6779	WAYLAND AVE	UPTON AV	SESSIONS ST	2	NONE	67	Local- Thru Street
25502	WAYLAND AVE	WATERMAN ST	ANGELL ST	1	NONE	57	Major Collector
7715	WAYNE ST	NOLAN	DOUGLAS AV	12	NONE	50	Local- Thru Street
8119	WEALTH AVE	ACADEMY AV	HURON ST	6	NONE	63	Local- Thru Street
8120	WEBB ST	BOLTON ST	FARM ST	5	NONE	66	Local- Thru Street
8152	WEBB ST	FARM ST	WHITFORD AV	5	NONE	55	Local- Thru Street
9566	WEBSTER AVE	EASTWOOD AV	LABAN ST	15	NONE	71	Local- Thru Street
9567	WEBSTER AVE	LABAN ST	PLAINFIELD ST	15	NONE	73	Local- Thru Street
9706	WEBSTER AVE	PLAINFIELD ST	POCASSET AVE	15	NONE	63	Local Collector
9707	WEBSTER AVE	POCASSET AVE	TOWNLINE	15	NONE	67	Major Collector
7716	WEEDEN ST	ATWELLS AV	FEDERAL ST	13	NONE	98	Local- Thru Street
476	WEEDEN ST	FEDERAL ST	END	13	NONE	85	Local- Dead End
8952	WEISS CT	THURBERS AV	DEAD END	10	NONE	84	Local- Dead End
8359	WENDELL ST (E)	CRANSTON ST	DEAD END	11	NONE	94	Local- Dead End

pavementid	Street Name	From	To	Ward	Ward2	PCI	Functional Classification
7177	WENDELL ST (W)	ELLERY ST	SERVICE RD	13	NONE	53	Local- Thru Street
7176	WENDELL ST (W)	MESSER ST	ELLERY ST	13	NONE	92	Local- Thru Street
9062	WENTWORTH AVE	FC GREEN MEMORIAL BV	CRANSTON TOWN LINE	9	NONE	72	Local- Thru Street
7866	WESLEYAN AVE	BROAD ST	DEAD END	11	NONE	73	Local- Dead End
7717	WESLEYAN AVE	TAYLOR ST	BROAD ST	11	NONE	66	Local- Thru Street
7718	WEST DR	MIDDLE DR	GENERAL ST	14	NONE	71	Local- Thru Street
9929	WEST ST	CARGILL ST	BELKNAP ST	13	NONE	84	Local- Thru Street
9928	WEST ST	DEAN ST	CARGILL ST	13	NONE	60	Local- Thru Street
9335	WESTCOTT AVE	MANTON AV	WOONASQUATUCKET AV	5	NONE	68	Local- Thru Street
9435	WESTERLY AVE	POCASSET AV	LAUREL HILL RD	7	NONE	65	Local- Thru Street
8690	WESTERN ST	PLEASANT ST	DEAD END	3	NONE	80	Local- Dead End
8615	WESTERN ST #2	WESTERN ST	PADEFORD ST	3	NONE	85	Local- Thru Street
7919	WESTFIELD ST	140' E OF FULLER ST	HARRISON ST	11	NONE	43	Local- Thru Street
8335	WESTFIELD ST	180' W OF HARRISON ST	DEXTER ST	11	NONE	52	Local- Thru Street
7719	WESTFIELD ST	ELMWOOD ST	140' E OF FULLER ST	11	NONE	64	Local- Thru Street
8334	WESTFIELD ST	HARRISON ST	180' W OF HARRISON ST	11	NONE	78	Local- Thru Street
25488	WESTFORD RD	ELMGROVE AV	BLACKSTONE BV	2	NONE	68	Local- Thru Street
25487	WESTFORD RD	HOLLY ST	ELMGROVE AV	3	NONE	66	Local- Thru Street
313	WESTMINSTER ST	BOUGH ST	TROY ST	15	NONE	73	Minor Arterials
314	WESTMINSTER ST	BROADWAY (WB)	BOUGH ST	15	NONE	73	Minor Arterials
311	WESTMINSTER ST	BROADWAY (WB)	VALLEY ST	15	NONE	80	Minor Arterials
418	WESTMINSTER ST	DAVE GAVITT WAY	SEEKELL ST	1	NONE	79	Minor Arterials
319	WESTMINSTER ST	OLNEYVILLE SQ	STOKES ST	15	NONE	73	Minor Arterials
318	WESTMINSTER ST	STOKES ST	WESTMINSTER ST	15	NONE	68	Minor Arterials
310	WESTMINSTER ST	TROY ST	SERVICE ROAD THREE	15	NONE	68	Minor Arterials
317	WESTMINSTER ST	WESTMINSTER ST	BROADWAY (WB)	15	NONE	69	Minor Arterials
461	WESTMINSTER ST (EB)	FRICKER ST	WESTMINSTER ST (EB)	11	NONE	68	Minor Arterials
459	WESTMINSTER ST (EB)	WESTMINSTER ST (EB)	WESTMINSTER ST	11	NONE	80	Minor Arterials
8370	WESTMINSTER ST (N)	68' S OF WEYBOSSET ST	DORRANCE ST	1	NONE	100	Major Collector
9776	WESTMINSTER ST (N)	DORRANCE ST	UNION ST	1	NONE	70	Major Collector
25130	WESTMINSTER ST (N)	EXCHANGE ST	68' S OF WEYBOSSET ST	1	NONE	100	Major Collector
8368	WESTMINSTER ST (N)	MEMORIAL BLVD	123' N OF WEYBOSSET ST	1	NONE	71	Major Collector
9777	WESTMINSTER ST (N)	UNION ST	EMPIRE ST	1	NONE	73	Major Collector
7074	WESTMORE ST	NIANTIC AV	LAKEVIEW DR	8	NONE	58	Local- Thru Street
9436	WESTWOOD MANOR DR	KILLINGLY ST	CUL-DE-SAC	7	NONE	88	Local- Dead End
25517	WEYBOSSET ST	110' W OF RICHMOND ST	CLEMENCE ST	1	NONE	95	Minor Arterials
25518	WEYBOSSET ST	DORRANCE ST	CLEMENCE ST	1	NONE	93	Minor Arterials
7144	WEYBOSSET ST	EMPIRE ST	FRANKLIN ST	1	NONE	84	Minor Arterials
25515	WEYBOSSET ST	EMPIRE ST	110' W OF RICHMOND ST	1	NONE	91	Minor Arterials
8228	WEYBOSSET ST	WESTMINSTER ST	DORRANCE ST	1	NONE	99	Minor Arterials
8461	WEYMOUTH ST	BARBERRY HILL	OLNEY ST	2	NONE	50	Local- Thru Street
6729	WEYMOUTH ST	LLOYD ST	BARBERRY HILL	2	NONE	79	Local- Thru Street
9137	WHAT CHEER AVE	CROWN ST	POCASSET AVE	7	NONE	60	Local- Thru Street
9437	WHAT CHEER AVE	LAUREL HILL RD	CROWN ST	7	NONE	72	Local- Thru Street

pavementid	Street Name	From	To	Ward	Ward2	PCI	Functional Classification
8266	WHEATON ST	BOWEN ST	S COURT ST	2	NONE	66	Local- Thru Street
9063	WHEELER AVE	F C GREEN MEMORIAL BLVD	CITY LINE	9	NONE	66	Local- Thru Street
9336	WHELAN RD	FLOWER ST	CUL-DE-SAC LOOP	7	NONE	80	Local- Dead End
7720	WHIPPLE ST	DOUGLAS AV	OREGON ST	12	NONE	71	Major Collector
8329	WHIPPLE ST	OREGON ST	ADMIRAL ST	12	NONE	88	Major Collector
6730	WHITE ST	NASHUA ST	NORTH MAIN ST	3	NONE	87	Local- Thru Street
9438	WHITEHALL ST	MAGNOLIA ST	UNION AV	15	NONE	62	Local- Thru Street
7171	WHITEHALL ST	UNION AV	HILLWOOD ST	15	NONE	58	Local- Thru Street
305	WHITEHALL ST	WHITEHALL ST	END	15	NONE	80	Local- Dead End
8159	WHITFORD AVE (E)	ACADEMY AV	HOME AV	5	NONE	68	Major Collector
20006	WHITFORD AVE (E)	RIVER AV	ACADEMY AV	5	NONE	71	Major Collector
20005	WHITFORD AVE (E)	SMITH ST	RIVER AV	5	NONE	69	Major Collector
8609	WHITFORD AVE (W)	FREESE ST	MOUNT PLEASANT AVE	5	NONE	59	Major Collector
8160	WHITFORD AVE (W)	HOME AV	WEBB ST	5	NONE	61	Major Collector
8608	WHITFORD AVE (W)	WEBB ST	FREESE ST	5	NONE	59	Major Collector
6731	WHITING ST	HOPE ST	MORRIS AV	3	NONE	88	Local- Thru Street
7721	WHITMARSH ST	BROAD ST	UPDIKE ST	11	NONE	98	Local- Thru Street
7883	WHITMARSH ST	ELMWOOD AV	BUCKLIN AV	8	NONE	98	Local- Thru Street
7882	WHITMARSH ST	UPDIKE ST	ELMWOOD AV	11	NONE	95	Local- Thru Street
9064	WHITNEY ST	ELMWOOD AV	ALGER AV	8	NONE	55	Local- Thru Street
7722	WHITTAKER ST	WESTMINSTER ST	W FOUNTAIN ST	13	NONE	34	Local- Thru Street
25377	WHITTIER AVE	DEWEY ST	WEBSTER AV	15	NONE	62	Local- Thru Street
25378	WHITTIER AVE	GIFFORD ST	DEWEY ST	7	NONE	67	Local- Thru Street
7163	WHITTIER AVE	PLAINFIELD ST	GIFFORD ST	15	NONE	75	Local- Thru Street
9565	WHITTIER AVE	WEBSTER AV	DEAD END	15	NONE	60	Local- Thru Street
6867	WICKENDEN ST	100' E OF GOVERNOR ST	GANO ST	1	NONE	81	Minor Arterials
9631	WICKENDEN ST	BENEFIT ST	TRAVERSE ST	1	NONE	88	Minor Arterials
6865	WICKENDEN ST	BROOK ST	EAST ST	1	NONE	71	Minor Arterials
6866	WICKENDEN ST	EAST ST	100' E OF GOVERNOR ST	1	NONE	70	Minor Arterials
9630	WICKENDEN ST	POINT ST	BENEFIT ST	1	NONE	98	Minor Arterials
6864	WICKENDEN ST	TRAVERSE ST	BROOK ST	1	NONE	79	Minor Arterials
7724	WICKHAM ST	BROAD ST	LOCKWOOD ST	11	NONE	72	Local- Thru Street
7099	WILD ST	BRANCH AVE	HENRIETTA ST	4	NONE	89	Local- Thru Street
7075	WILD ST	DEAD END N	BRANCH AVE	4	NONE	82	Local- Dead End
8302	WILD ST	HENRIETTA ST	DEAD END	4	NONE	64	Local- Dead End
7076	WILDWOOD AVE	LOUIS AV	RESERVOIR AV	8	NONE	65	Local- Thru Street
7725	WILKINS ST	GRAND VIEW ST	KNOWLES ST	3	NONE	68	Local- Thru Street
7873	WILLARD AVE (E)	EDDY ST	PLAIN ST	11	NONE	66	Local- Thru Street
7874	WILLARD AVE (E)	PLAIN ST	STANIFORD ST	11	NONE	68	Local- Thru Street
7726	WILLARD AVE (W)	PRAIRIE ST	BROAD ST	11	NONE	77	Local- Thru Street
380	WILLIAM ELLERY PL	DOYLE AVE	WILLIAM ELLERY PL	3	NONE	66	Local- Thru Street
381	WILLIAM ELLERY PL	DOYLE AVE	WILLIAM ELLERY PL	3	NONE	73	Local- Thru Street
7268	WILLIAMS ST	BENEFIT ST	GOVERNOR ST	1	NONE	58	Local- Thru Street
9957	WILLIAMS ST	GOVERNOR ST	IVES ST	1	NONE	78	Local- Thru Street

pavementid	Street Name	From	To	Ward	Ward2	PCI	Functional Classification
8433	WILLIAMS ST	IVES ST	GANO ST	1	NONE	67	Local- Thru Street
510	WILLIAMS ST	MEMORIAL SQ	GOVERNOR ST	1	NONE	89	Local- Thru Street
8529	WILLIAMS ST	S WATER ST	S MAIN ST	1	NONE	69	Local- Thru Street
7239	WILLIAMS ST	SOUTH MAIN ST	BENEFIT ST	1	NONE	47	Local- Thru Street
7164	WILLOW ST (E)	PARADE ST	MESSER ST	13	NONE	67	Local- Thru Street
7174	WILLOW ST (W)	MESSER ST	SERVICE RD	13	NONE	89	Local- Thru Street
7077	WILNA ST (E)	ARGOL ST	DEAD END	4	NONE	73	Local- Dead End
8289	WILNA ST (W)	140' E OF DEAD END	DEAD END	4	NONE	51	Local- Dead End
7088	WILNA ST (W)	MILANO ST	140' E OF DEAD END	4	NONE	60	Local- Thru Street
25559	WILSON ST	CONSTITUTION ST	DEXTER ST	11	NONE	38	Local- Thru Street
25558	WILSON ST	ELMWOOD AVE	CONSTITUTION ST	11	NONE	82	Local- Thru Street
7728	WINCHESTER ST	ABRAM ST	BURLEG ST	14	NONE	44	Local- Thru Street
7078	WINDMILL ST	LEDGE ST	N PROVIDENCE TOWN LINE	4	NONE	68	Local- Thru Street
8721	WINFIELD CT	CUL-DE-RD	CUL-DE-SAC	3	NONE	80	Local- Dead End
8722	WINFIELD RD	BLACKSTONE BV	LORIMER AV	3	NONE	74	Local- Thru Street
8723	WINGATE RD	ELMGROVE AV	BLACKSTONE BV	2	NONE	64	Local- Thru Street
7729	WINONA ST	ADMIRAL ST	GENTIAN ST	14	NONE	77	Local- Thru Street
8676	WINROOTH AVE	PARKWAY AV	PLEASANT VALLEY PY	12	NONE	71	Local- Thru Street
6733	WINSOR ST	SMITH ST	ORMS ST	12	NONE	68	Local- Thru Street
8691	WINSTED ST	JENKINS ST	DEAD END	3	NONE	79	Local- Dead End
8239	WINTER ST	W FOUNTAIN ST	WASHINGTON ST	13	NONE	75	Local- Thru Street
8251	WINTER ST	WASHINGTON ST	WESTMINSTER ST	13	NONE	77	Local- Thru Street
8121	WINTHROP AVE	CHALKSTONE AV	METROPOLITAN RD	5	NONE	76	Local- Thru Street
25427	WISDOM AVE	ACADEMY AV	HURON ST	6	NONE	70	Local- Thru Street
25428	WISDOM AVE	HURON ST	ALTON RD	6	12	78	Local- Thru Street
8123	WOLCOTT ST	VALLEY ST	REGENT AV	12	NONE	73	Local- Thru Street
9439	WOLFE ST	SPRINGFIELD ST	ELIZA ST	7	NONE	60	Local- Thru Street
9722	WOOD ST	MESSER ST	SERVICE RD	13	NONE	32	Local- Thru Street
9612	WOOD ST	PARADE ST	SYCAMORE ST	13	NONE	36	Local- Thru Street
9723	WOOD ST	SYCAMORE ST	MESSER ST	13	NONE	43	Local- Thru Street
7768	WOODBINE ST (E)	CAMP ST	IVY ST	3	NONE	73	Local- Thru Street
8692	WOODBINE ST (W)	N MAIN ST	CAMP ST	3	NONE	77	Local- Thru Street
8697	WOODBURY ST	ELMGROVE AV	COLE AV	2	NONE	49	Local- Thru Street
8696	WOODBURY ST	MORRIS AV	ELMGROVE AV	3	NONE	28	Local- Thru Street
9443	WOODFALL ST	DEAD END	KILLINGLY ST	7	NONE	83	Local- Thru Street
8724	WOODLAND TER	GROTTO AV (S)	GROTTO AV (N)	2	NONE	69	Local- Thru Street
7732	WOODMAN ST	ELMWOOD AVE	DEXTER ST	8	11	58	Local- Thru Street
7079	WOODMONT ST	NARRAGANSETT AV	RESERVOIR AV	8	NONE	52	Local- Thru Street
9337	WOODSIDE RD	BRUSH HILL RD	DEAD END	6	NONE	71	Local- Dead End
8285	WOODWARD RD	650' N OF BRANCH ST	BEULAH ST	4	NONE	65	Major Collector
7102	WOODWARD RD	BEULAH ST	N PROVIDENCE TOWN LINE	4	NONE	67	Major Collector
7080	WOODWARD RD	BRANCH AV	650' N OF BRANCH AV	4	NONE	73	Major Collector
9138	WOONASQUATUCKET AVE	FRUIT HILL AV	N PROVIDENCE TOWN LINE	5	NONE	98	Major Collector
9518	WORCESTER ST	DORRANCE ST	EDDY ST	1	NONE	50	Local- Thru Street

<b>pavementid</b>	<b>Street Name</b>	<b>From</b>	<b>To</b>	<b>Ward</b>	<b>Ward2</b>	<b>PCI</b>	<b>Functional Classification</b>
9519	WORCESTER ST	EDDY ST	UNION ST	1	NONE	60	Local- Thru Street
6882	WORCESTER ST	UNION ST	CLEMENCE ST	1	NONE	50	Local- Thru Street
8725	WRISTON DR	COLE AV	DEAD END	2	NONE	73	Local- Dead End
8953	WYATT ST	EDDY ST	RUGBY ST	10	NONE	63	Local- Thru Street
8677	WYNDHAM AVE	PLEASANT VALLET PY	EATON ST	5	NONE	62	Local- Thru Street
9338	YALE AVE	CARLETON ST	MT PLEASANT AV	6	NONE	37	Local- Thru Street
9309	YALE AVE	ERASTUS ST	LYNCH ST	6	NONE	41	Local- Thru Street
9295	YALE AVE	MT PLEASANT AV	ERASTUS ST	6	NONE	60	Local- Thru Street
7081	YARMOUTH ST	NARRAGANSETT AV	RESERVOIR AV	8	NONE	72	Local- Thru Street
7766	YORK ST	122'E OF EVERGREEN	EVERGREEN ST	3	NONE	79	Local- Thru Street
7733	YORK ST	N MAIN ST	122' E OF EVERGREEN ST	3	NONE	60	Local- Thru Street
7844	YORKSHIRE ST	HAWKINS ST	DEAD END	4	14	70	Local- Dead End
7734	YORKSHIRE ST	LONGMONT ST	HAWKINS ST	4	NONE	91	Local- Thru Street
8124	YORKTOWN PL	LIFTON ST	DEAD END	6	NONE	93	Local- Dead End
8125	YOUNG AVE	CHALKSTONE AV	SMITH ST	12	NONE	94	Local- Thru Street
6734	YOUNG ORCHARD AVE	HOPE ST	GOVERNOR ST	1	NONE	75	Local- Thru Street
7735	ZELLA ST	BRADLEY ST	ADMIRAL ST	14	NONE	67	Local- Thru Street
8126	ZONE ST	ORMS ST	CHALKSTONE AV	12	NONE	69	Local- Thru Street