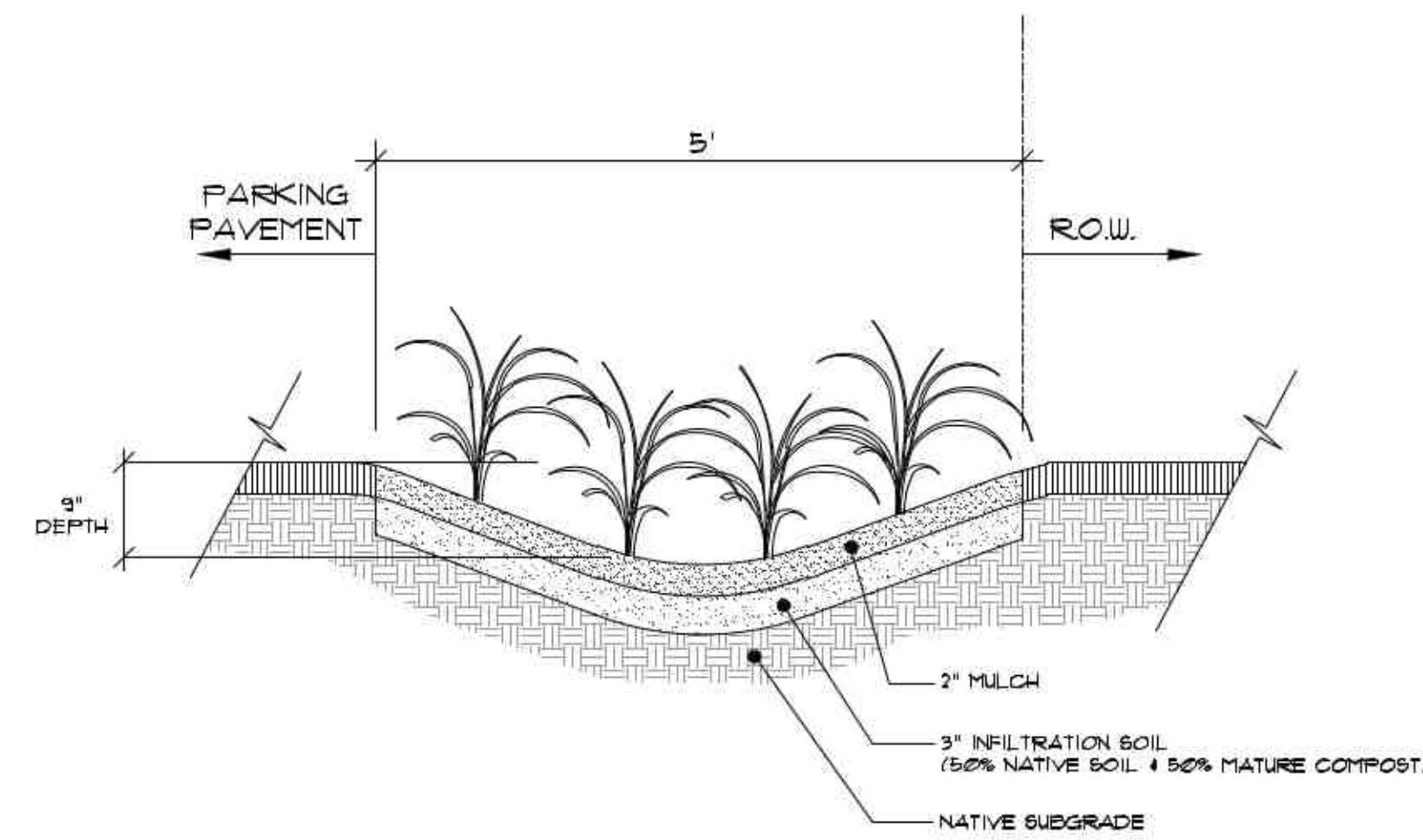


PLANT SCHEDULE - PERIMETER STRIP

Key	Botanical / Common Name	Size	Qty	Comment
TREES				
AC	ACER CAMPESTRE Hedge Maple	2"-2.5" Cal.	5	B 4 B
AR	ACER RUBRUM Red Maple	2"-2.5" Cal.	2	B 4 B
PS	PRUNUS SARGENTII Sargent Cherry	2"-2.5" Cal.	5	B 4 B
PERENNIALS				
	ACHILLEA 'CORONATION GOLD' Yellow Yarrow	2 Qt.	130	Container 2' O.C.
	HEMEROCALLIS CITRINA Tall Daylily	2 Qt.	130	Container 2' O.C.
	PANICUM AMARUM Switchgrass	2 Qt.	130	Container 2' O.C.

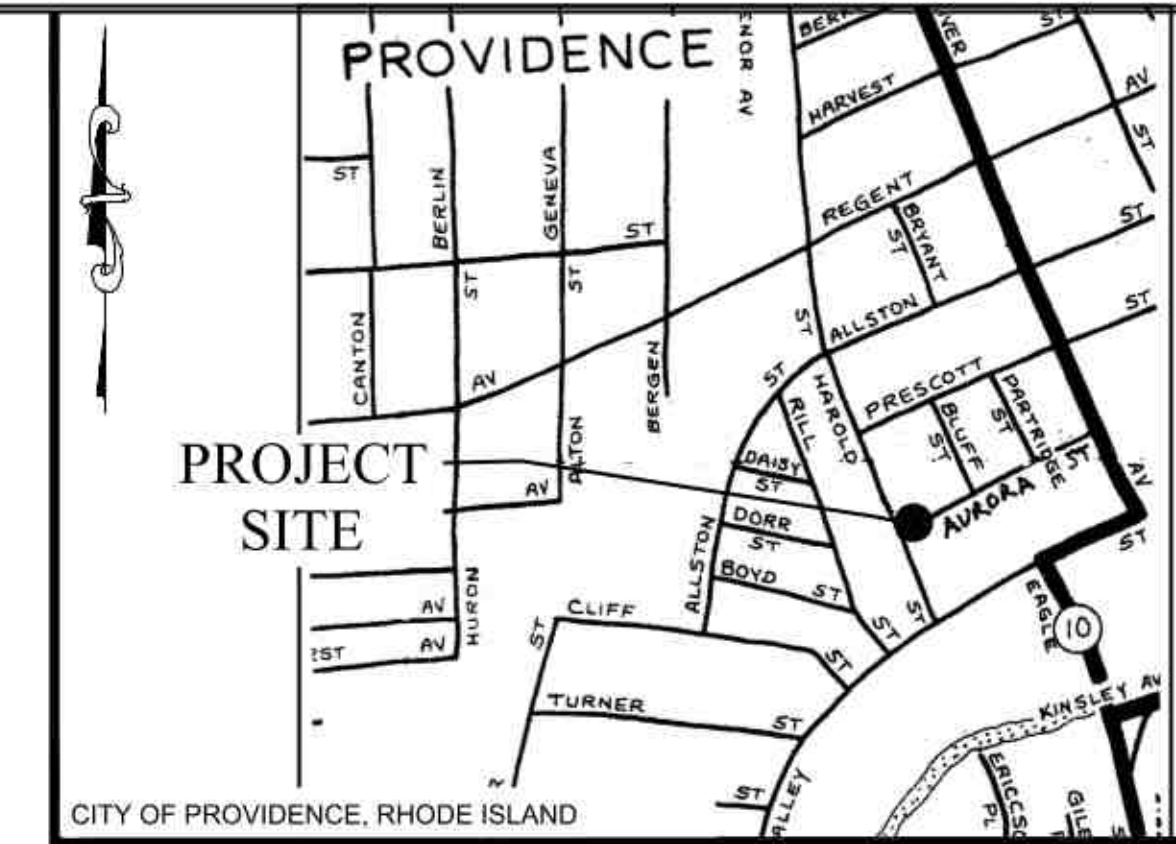
LEGEND

-  = PAVED "NO PARKING" AREA
-  = PERIMETER LANDSCAPE STRIP
-  = EXISTING ZONE LINE



PERIMETER LANDSCAPE STRIP
NOT TO SCALE

INSTALL 6" "TIGHT BOARD" FENCE ALONG NORTH & EAST PROPERTY LINES



LOCUS MAP
NOT TO SCALE

No.	Revision:	Date:
1	FENCE NOTATION	2-1-22

REFERENCES:
 • CITY OF PROVIDENCE GIS WEBSITE
 • THIS PLAN IS NOT BASED ON SURVEY INFORMATION. ALL DIMENSIONS ARE APPROXIMATE.



**17, 21, 25 & 27 HAROLD STREET
58 AURORA STREET**

A.P. 65, LOTS 128, 129, 701, 702 & 828
PROVIDENCE, RI

OWNER:
MICHAEL J. SALVATORE
VALLEY REALTY HOLDING CO.

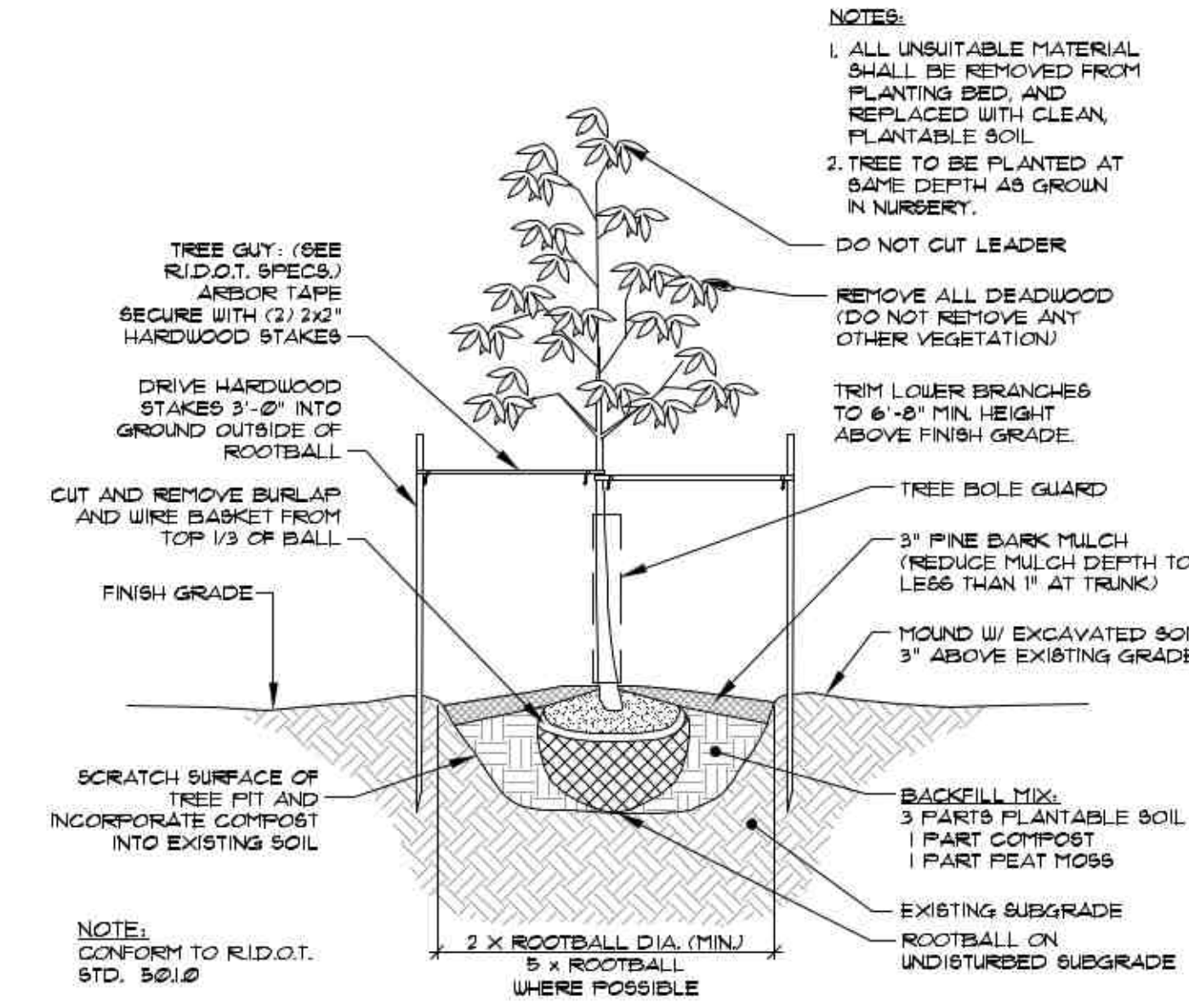
APPLICANT:

THE GIFFORD DESIGN GROUP, Inc.
LANDSCAPE ARCHITECTURE
ENVIRONMENTAL PLANNING
4096 MENDON ROAD, CUMBERLAND, RHODE ISLAND 02864
PHONE (401) 671-6336 FAX (401) 671-6466

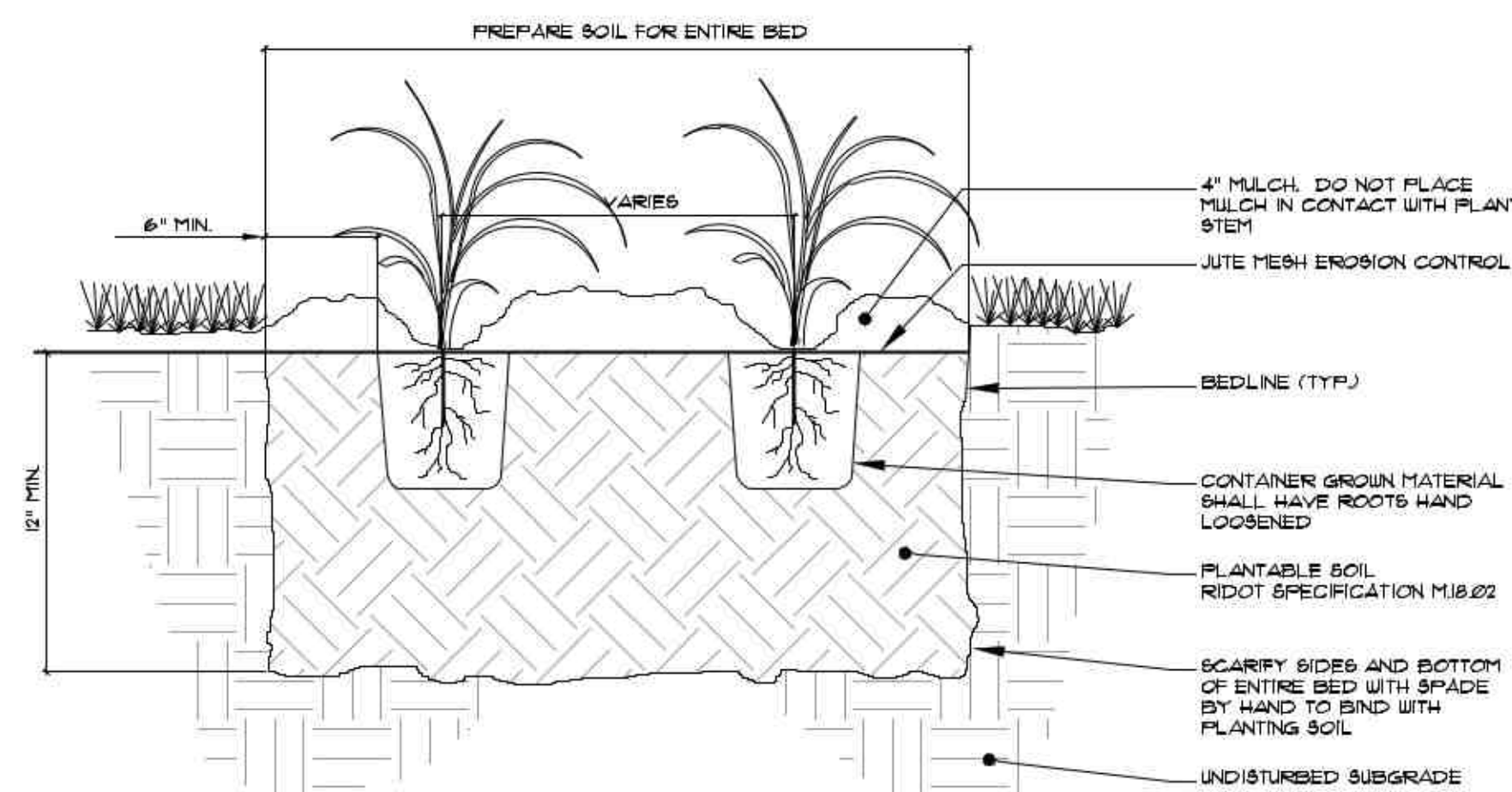
**FOR PERMITTING ONLY
NOT FOR CONSTRUCTION**

LANDSCAPE PLAN

PROJECT NO.	DRAWING 1 OF 1
DATE: JUNE 2021	DRAWING NO:
SCALE: AS SHOWN	L-1
DRAWN BY: CB	CHECKED BY: GHG



TREE PLANTING & STAKING DETAIL
NOT TO SCALE



PERENNIAL PLANTING DETAIL
NOT TO SCALE



LANDSCAPE PLAN

SCALE: 1" = 20'

