
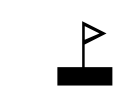
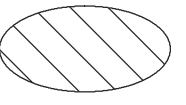
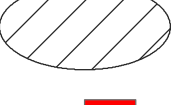




-  Compassion Centers
-  Schools
-  Schools Buffer (1000ft)
-  Compassion Centers Buffer (3/4 miles)
-  C-3
-  M-1

The information depicted on this map is for planning purposes only. It is not adequate for legal boundary definition, regulatory interpretation, or parcel-level analyses.

Produced by the Providence Planning and Development GIS Lab.
444 Westminister Street, Providence, R.I. 02903

Data Sources:
Providence Geographic Information System

Date: 5/29/2020

Path: I:\GIS\Projects_2020\Planning\ProjectFiles\Compassion_CultivationCenter_ARCH_D_Portrait.mxd

