

City of Providence

STATE OF RHODE ISLAND

PETITION TO THE CITY COUNCIL

TO THE HONORABLE CITY COUNCIL OF THE CITY OF PROVIDENCE

The undersigned respectfully petitions your honorable body

I, **Dylan Conley**, Attorney on behalf of applicant landowner, hereby petition the City Council to change the Official Zoning Map of the City of Providence by changing the zoning district designation for the property located at:

***125 Tobey Street, Providence, Rhode Island, Assessor's
Plat 35, Lot 555,***

and shown on the accompanying map attached hereto as Exhibit A, from **R-3 to R-4**.

Petitioner, by and through their attorney:

/s/ Dylan Conley

Dylan Conley (R.I. Bar No. 8969)

Conley Law Associates

123 Dyer St., Ste 2b

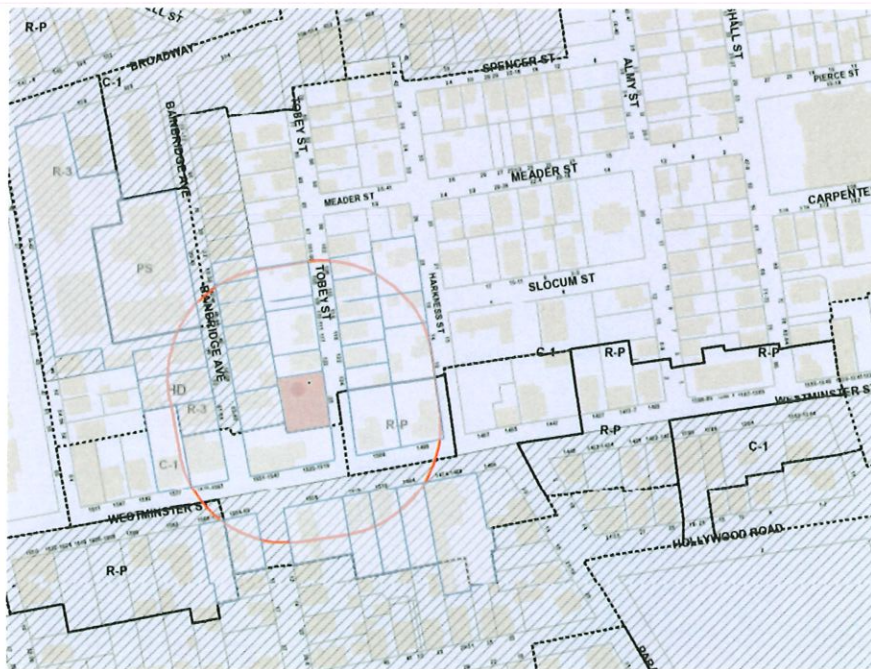

Providence, R.I. 02903

(401) 415-9835

dconley@conleylawri.com



Exhibit A

125 Tobey Street,
Providence, Rhode Island
AP 035, Lot 555
Current Zone: R-3
Proposed Zone: R-4





This information is provided on this map as a public information service only. It is not intended to be used for legal, tax, or other purposes. For more information, contact the Providence Planning and Development Department, 444 Westminster Street, Providence, RI 02903-3333. Date: 10/20/2023. Providence Geographic Information System.





The information depicted on this map is for planning purposes only. It is not intended for legal boundary definition, regulatory interpretation, or project approval.

Produced by the Providence Planning and Development GIS Unit, 444 Westminster Street, Providence, RI, 02903

Data Source: Providence Geographic Information System
Date: 10/29/2023



PROVIDENCE, RHODE ISLAND

PROVIDENCE THE CREATIVE CAPITAL
 DEPARTMENT OF PLANNING AND DEVELOPMENT
 JORGE D. BULFINCH, MANUEL BERNAL, HANCOCK L. WALKER, DEBRA DREXLER