

Legend

- D-1 Base Zoning
- Educational Institutional Overlay District
- CC - Capital Center Special Development District
- DD - DOWNCITY Overlay District
- ES - Eastside Overlay District
- A Streets
- B Streets
- I-195 Redevelopment District Parcels


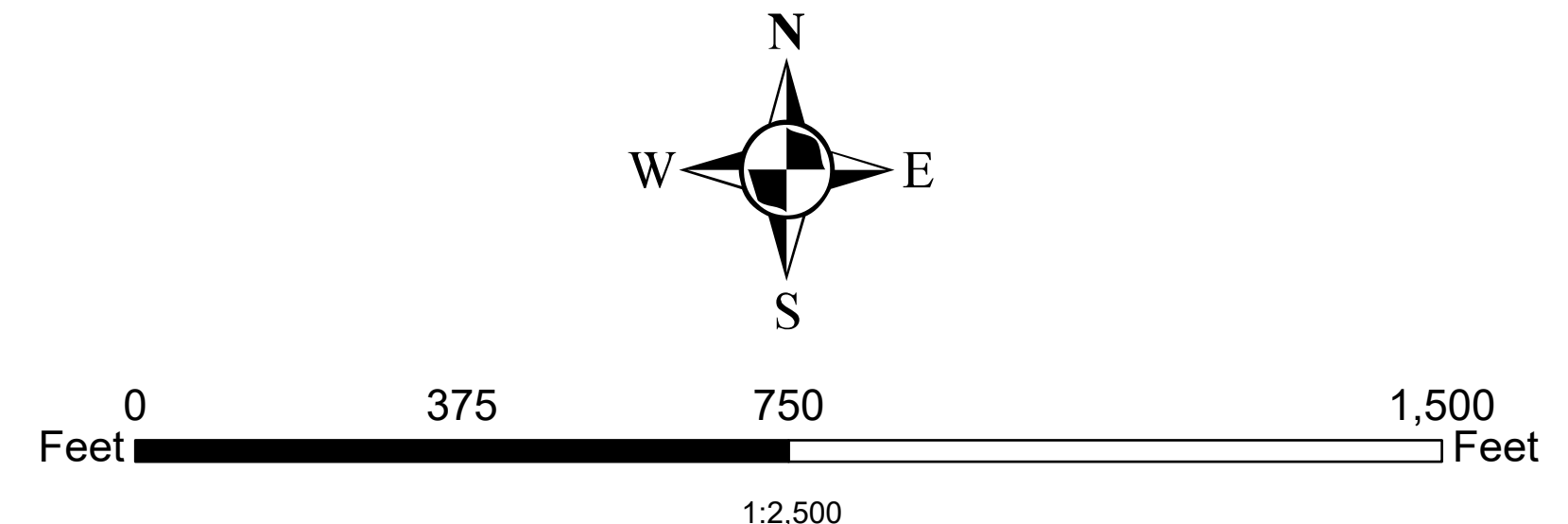
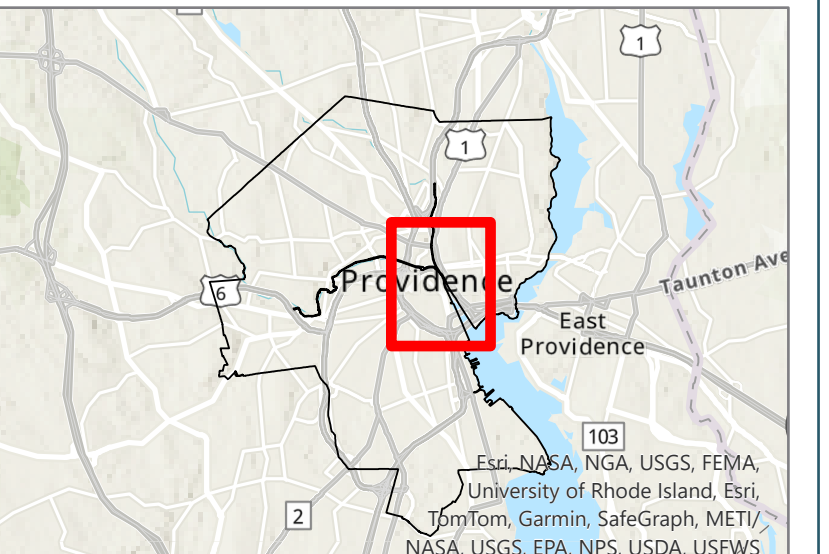
The information depicted on this map is for planning purposes only. It is not adequate for legal boundary definition, regulatory interpretation, or parcel-level analyses.

Produced by the Providence Planning and Development GIS Lab.
400 Westminster Street, Providence, RI, 02903

Data Sources:
Providence Geographic Information System

Date: 4/12/2024

Path: C:\Users\laimon\OneDrive - providence.gov\Documents\ArcGIS\Projects\DowntownDistrict\DowntownDistrict.aprx



DOWNTOWN ZONING
PROVIDENCE, RHODE ISLAND

DEPARTMENT OF PLANNING AND DEVELOPMENT
BRETT P. SMILEY, MAYOR | JOSEPH I. MULLIGAN III, DIRECTOR