



SPLASHPAD IMPROVEMENTS AT JOSLIN PARK

HONORABLE
BRETT P. SMILEY
MAYOR

WENDY NILSSON
SUPERINTENDENT OF PARKS

OSCAR VARGAS
CITY COUNCILOR

SHEET SCHEDULE

L-1	COVER SHEET
L-2	EXISTING CONDITIONS/DEMOLITION PLAN
L-3	GRADING PLAN
L-4	MATERIALS PLAN
L-5	LAYOUT PLAN
L-6	SPLASHPAD PLAN
L-7	PLANTING PLAN
L-8	CONSTRUCTION DETAILS 1
L-9	CONSTRUCTION DETAILS 2
10	VORTEX P&E PLAN (TO BE ISSUED IN ADDENDUM)
11	VORTEX DETAILS (TO BE ISSUED IN ADDENDUM)

DEMOLITION PLAN GENERAL NOTES

- ALL SITE PREPARATION NECESSARY TO COMPLETE THIS PROJECT IS THE SOLE RESPONSIBILITY OF THE CONTRACTOR.
- IT IS THE CONTRACTOR'S RESPONSIBILITY TO COORDINATE WITH PROVIDENCE PARKS DEPARTMENT STAFF TO DEVELOP A SUITABLE DEMOLITION PLAN, WHICH WILL MINIMIZE PARK DISTURBANCE AND ALLOW ALL FACILITIES TO REMAIN IN OPERATION DURING THE ENTIRETY OF CONSTRUCTION.
- UNLESS OTHERWISE NOTED, THE CONTRACTOR IS RESPONSIBLE FOR THE RELOCATION, DEMOLITION, REMOVAL AND DISPOSAL, IN A LOCATION APPROVED BY ALL GOVERNING AUTHORITIES, OF ALL EXISTING SITE ELEMENTS AND STRUCTURES INCLUDING BUT NOT LIMITED TO BITUMINOUS CONCRETE, CEMENT CONCRETE, GRAVEL, CURBS, WALKWAYS, SIDEWALKS, BERMS, FENCES, BOLLARDS, POSTS, PLANTING BEDS, TREES, SHRUBS, UTILITIES, DRAINAGE STRUCTURES AND ALL OTHER STRUCTURES SHOWN WITHIN THE LIMITS, AND WHERE NEEDED, TO ALLOW FOR NEW CONSTRUCTION. ALL ELEMENTS TO BE REMOVED SHALL BE UNDERCUT TO SUITABLE MATERIAL AND BROUGHT TO GRADE WITH SUITABLE COMPACTED FILL MATERIAL PER SPECIFICATIONS.
- THE CONTRACTOR IS RESPONSIBLE FOR REMOVING ALL DEBRIS FROM THE SITE AND DISPOSING OF THE DEBRIS IN A PROPER AND LEGAL MANNER.
- THE CONTRACTOR IS SPECIFICALLY CAUTIONED THAT THE LOCATION AND/OR ELEVATION OF EXISTING UTILITIES AND STRUCTURES AS SHOWN ON THESE PLANS ARE BASED ON RECORDS OF VARIOUS UTILITY COMPANIES, AND WHEREVER POSSIBLE, MEASUREMENTS TAKEN IN THE FIELD. THIS INFORMATION IS NOT TO BE RELIED UPON AS BEING EXACT OR COMPLETE. THE LOCATION OF ALL UNDERGROUND UTILITIES AND STRUCTURES SHALL BE VERIFIED IN THE FIELD BY THE CONTRACTOR PRIOR TO THE START OF CONSTRUCTION. THE CONTRACTOR MUST CONTACT THE APPROPRIATE UTILITY COMPANY, ANY GOVERNING PERMITTING AUTHORITY IN THE CITY, AND "DIGSAFE" (1-800-344-7233) AT LEAST 72 HOURS PRIOR TO ANY EXCAVATION WORK IN PREVIOUSLY UNALTERED AREAS TO REQUEST EXACT FIELD LOCATION OF UTILITIES. IT SHALL BE THE RESPONSIBILITY OF THE CONTRACTOR TO RESOLVE CONFLICTS BETWEEN THE PROPOSED UTILITIES AND FIELD-LOCATED UTILITIES AND SHALL REPORT ANY DISCREPANCIES TO THE LANDSCAPE ARCHITECT IMMEDIATELY. THE OWNER ASSUMES NO RESPONSIBILITY FOR DAMAGES INCURRED AS A RESULT OF UTILITIES OMITTED, INCOMPLETELY OR INACCURATELY SHOWN. THE CONTRACTOR SHALL BE RESPONSIBLE FOR MAINTAINING ACCURATE RECORDS OF THE LOCATION AND ELEVATION OF ALL WORK INSTALLED AND EXISTING UTILITIES FOUND DURING CONSTRUCTION FOR THE PREPARATION OF THE AS-BUILT PLAN.
- THE CONTRACTOR IS RESPONSIBLE FOR MAINTAINING ALL EXISTING UTILITIES IN WORKING ORDER AND FREE FROM DAMAGE DURING THE ENTIRE DURATION OF THE PROJECT. ALL COST RELATED TO THE REPAIR OF UTILITIES SHALL BE THE RESPONSIBILITY OF THE CONTRACTOR. EXCAVATION REQUIRED WITHIN THE PROXIMITY OF EXISTING UTILITY LINES SHALL BE DONE BY HAND. CONTRACTOR SHALL REPAIR ANY DAMAGE TO EXISTING UTILITY LINE OR STRUCTURES INCURRED DURING CONSTRUCTION OPERATIONS AT NO COST TO THE OWNER.
- THE CONTRACTOR SHALL MAINTAIN CONTINUOUS ACCESS AND OPERATION FOR SURROUNDING FACILITIES, AS DEEMED BY THE OWNER, AT ALL TIMES DURING DEMOLITION OF THE EXISTING FACILITIES.
- PRIOR TO DEMOLITION OCCURRING, ALL EROSION CONTROL DEVICES AND TREE PROTECTIVE MEASURES ARE TO BE INSTALLED.

EROSION & SEDIMENT CONTROL NOTES

- THE SITE CONSTRUCTION FOREMAN SHALL BE DESIGNATED AS THE ON-SITE PERSONNEL RESPONSIBLE FOR THE DAILY INSPECTION AND MAINTENANCE OF ALL ESC MEASURES AND SHALL IMPLEMENT ALL NECESSARY MEASURES TO CONTROL EROSION AND PREVENT SEDIMENT FROM LEAVING THE SITE.
- THE CONTRACTOR SHALL INSTALL ALL ESC MEASURES AS SHOWN ON THE DESIGN PLANS AND AS DETERMINED NECESSARY IN THE FIELD BY OWNER'S REPRESENTATIVE BEFORE ANY CONSTRUCTION ACTIVITIES ARE TO BEGIN. THESE MEASURES SHALL BE CHECKED, MAINTAINED/REPLACED AS NECESSARY DURING THE ENTIRE CONSTRUCTION PERIOD OF THE PROJECT. SUCH MEASURES SHALL REPRESENT THE LIMIT OF WORK. WORKERS SHALL BE INFORMED THAT NO CONSTRUCTION ACTIVITY IS TO OCCUR BEYOND THE LIMIT OF WORK AT ANY TIME THROUGH THE CONSTRUCTION PERIOD.
- A MINIMUM SURPLUS OF 100 FEET OF EROSION CONTROL BARRIER (SILT FENCE&/OR SILT SOCK) SHALL BE STOCKPILED ONSITE AT ALL TIMES.
- THE CONTRACTOR SHALL PROTECT THE ADJACENT AREA FROM SEDIMENTATION DURING PROJECT CONSTRUCTION OPERATIONS.
- A CONSTRUCTION EXIT SHALL BE CONSTRUCTED TO SHED DIRT FROM CONSTRUCTION VEHICLE TIRES. THE CONSTRUCTION EXIT SHALL BE REPLACED/CLEANED AS NEEDED TO MAINTAIN ITS EFFECTIVENESS.
- THE LIMIT OF ALL CLEARING, GRADING AND DISTURBANCES SHALL BE KEPT TO A MINIMUM WITHIN THE PROPOSED AREA OF CONSTRUCTION. THE CONTRACTOR SHALL PHASE THE SITE WORK IN A MANNER TO MINIMIZE AREAS OF EXPOSED SOIL.
- IT IS THE CONTRACTOR'S RESPONSIBILITY TO MONITOR LOCAL WEATHER REPORTS DURING CONSTRUCTION AND PRIOR TO SCHEDULING EARTHMOVING OR OTHER CONSTRUCTION ACTIVITIES WHICH WILL LEAVE LARGE DISTURBED AREAS UNSTABILIZED. IF INCLEMENT WEATHER IS PREDICTED, THE CONTRACTOR SHALL USE THEIR BEST PROFESSIONAL JUDGEMENT AND SHALL BE RESPONSIBLE FOR ENSURING THAT NECESSARY EROSION CONTROL DEVICES ARE INSTALLED AND FUNCTIONING PROPERLY TO MINIMIZE EROSION FROM ANY IMPENDING WEATHER EVENTS.
- SOIL ESC MEASURES SHALL BE INSPECTED AND MAINTAINED ON A WEEKLY BASIS AND AFTER EACH RAINFALL EVENT OF 0.25 INCH OR GREATER DURING CONSTRUCTION TO ENSURE THAT THE ESC MEASURES ARE INTACT AND FUNCTIONING PROPERLY. IDENTIFIED DEFICIENCIES SHALL BE CORRECTED IMMEDIATELY NO LATER THAN 24 HOURS AFTER IDENTIFICATION.

- SOIL STOCKPILES LEFT OVERNIGHT SHALL BE SURROUNDED ON THEIR PERIMETERS WITH SILT SOCK.
- DISTURBED AREAS AND SLOPES SHALL NOT BE LEFT UNATTENDED OR EXPOSED FOR EXCESSIVE PERIODS OF TIME SUCH AS THE INACTIVE WINTER SEASON. THE CONTRACTOR SHOULD PROVIDE APPROPRIATE STABILIZATION PRACTICES ON ALL DISTURBED AREAS AS SOON AS POSSIBLE BUT NOT MORE THAN 14 DAYS AFTER THE CONSTRUCTION ACTIVITY IN THAT AREA HAS TEMPORARILY OR PERMANENTLY CEASED. TEMPORARY AREAS HAVING A SLOPE GREATER THAN 3:1 SHALL BE REINFORCED WITH EROSION BLANKETS OR APPROVED EQUAL UNTIL THE SITE IS PROPERLY STABILIZED. TEMPORARY SWALES MAY ALSO BE REQUIRED IF DETERMINED NECESSARY IN THE FIELD BY OWNER'S REPRESENTATIVE.
- THE CONTRACTOR SHALL CONTAIN ALL SEDIMENT ONSITE. ALL EXITS FROM THE SITE WILL BE SWEEPED AS NECESSARY INCLUDING ANY SEDIMENT TRACKING. PAVED AREAS SHALL BE SWEEPED AS NEEDED TO REMOVE SEDIMENT AND POTENTIAL POLLUTANTS WHICH MAY ACCUMULATE DURING SITE WORK.
- ACCUMULATED SEDIMENT SHALL BE REMOVED FROM ALL ESC MEASURES AND DISPOSED OF IN A PRE-APPROVED LOCATION BY THE CONTRACTOR.
- DUST SHALL BE CONTROLLED BY WATERING OR OTHER APPROVED METHODS AS NECESSARY.

GENERAL CONSTRUCTION NOTES

- INFORMATION FOR THE EXISTING CONDITIONS PLAN WAS OBTAINED FROM GIS, AERIAL IMAGERY, AND FIELD OBSERVATION. ALL EXISTING CONDITIONS ARE TO BE CONSIDERED APPROXIMATE. THIS IS NOT A REGISTERED SURVEY.
- ANY ERRORS OR DISCREPANCIES ON THE DRAWINGS, SHOP DRAWINGS, AND DETAILS ARE TO BE BROUGHT TO THE ATTENTION OF THE OWNER'S REPRESENTATIVE BEFORE THE WORK HAS COMMENCED.
- THE CONTRACTOR IS RESPONSIBLE FOR FIELD VERIFICATION OF ALL LOCATIONS AND DIMENSIONS. DISCREPANCIES BETWEEN LAYOUT DIMENSIONS ON PLANS AND ACTUAL MEASUREMENTS IN FIELD ARE TO BE REPORTED TO THE OWNER'S REPRESENTATIVE BEFORE CONSTRUCTION BEGINS.
- THE CONTRACTOR SHALL NOTIFY THE OWNER'S REPRESENTATIVE PRIOR TO DEMOLITION OR INSTALLATION OF ANY PORTION OF THE SITE WORK.
- THE CONTRACTOR SHALL STAKE OUT ALL LAYOUTS OF PROPOSED WORK FOR APPROVAL BY THE OWNER'S REPRESENTATIVE PRIOR TO COMMENCING WORK.
- THE CONTRACTOR SHALL BE RESPONSIBLE FOR ESTABLISHING AND MAINTAINING ALL CONTROL POINTS AND BENCHMARKS DURING CONSTRUCTION INCLUDING BENCHMARK LOCATIONS AND ELEVATIONS AT CRITICAL AREAS. THE LOCATION OF ALL CONTROL POINTS AND BENCHMARKS SHALL BE COORDINATED WITH THE OWNER'S REPRESENTATIVE.
- UNLESS OTHERWISE SPECIFIED ON THE PLANS AND DETAILS/SPECIFICATIONS, ALL SITE CONSTRUCTION MATERIALS AND METHODOLOGIES ARE TO CONFORM TO THE MOST RECENT VERSION OF THE RHODE ISLAND DEPARTMENT OF TRANSPORTATION STANDARD SPECIFICATIONS (THE RHODE ISLAND DEPARTMENT OF TRANSPORTATION STANDARD SPECIFICATIONS FOR ROAD AND BRIDGE CONSTRUCTION 2015 EDITION).
- CONSTRUCTION SHALL BE PERFORMED IN ACCORDANCE WITH APPLICABLE LAWS AND REGULATIONS REGARDING NOISE, VIBRATION, DUST, SEDIMENTATION CONTAINMENT, AND TRENCH WORK.
- THE CONTRACTOR SHALL RESTORE ALL SURFACES EQUAL TO THEIR ORIGINAL CONDITION AFTER CONSTRUCTION IS COMPLETE. AREAS NOT DISTURBED BY CONSTRUCTION SHALL BE LEFT NATURAL. THE CONTRACTOR SHALL TAKE CARE TO PREVENT DAMAGE TO SHRUBS, TREES, AND OTHER LANDSCAPING OR NATURAL FEATURES, WHEREAS THE PLANS DO NOT SHOW ALL LANDSCAPING FEATURES. EXISTING CONDITIONS MUST BE VERIFIED BY THE CONTRACTOR IN ADVANCE OF THE WORK.
- ALL UNPAVED AREAS DISTURBED BY THE WORK SHALL HAVE A MINIMUM OF 4-INCHES OF LOAM INSTALLED AND SEEDED WITH GRASS SEED AS SHOWN ON THE PLAN AND/OR DIRECTED BY THE LANDSCAPE ARCHITECT. THE CONTRACTOR SHALL BE RESPONSIBLE FOR WATERING ANY LOAM AND SEEDED AREAS UNTIL LAWN GROWTH IS ESTABLISHED AND APPROVED BY THE LANDSCAPE ARCHITECT AND/OR OWNER'S REPRESENTATIVE.
- THE CONTRACTOR SHALL REGULARLY INSPECT THE PERIMETER OF THE PROPERTY TO CLEAN UP AND REMOVE ANY LOOSE CONSTRUCTION DEBRIS BEFORE IT LEAVES THE SITE. ALL DEMOLITION DEBRIS SHALL BE PROMPTLY REMOVED FROM THE SITE TO AN APPROVED DUMP SITE. ALL TRUCKS LEAVING THE SITE SHALL BE COVERED.
- CONCRETE TRUCKS SHALL NOT BE WASHED ONSITE. ANY CEMENT OR CONCRETE DEBRIS LEFT IN THE DISTURBED AREA SHALL BE REMOVED BY HAND AT THE CONTRACTOR'S EXPENSE.
- IF ANY DEVIATION OR ALTERATION OF THE WORK PROPOSED ON THESE DRAWINGS IS REQUIRED, THE CONTRACTOR IS TO IMMEDIATELY CONTACT AND COORDINATE WITH THE LANDSCAPE ARCHITECT AND THE OWNER'S REPRESENTATIVE.
- AT THE END OF CONSTRUCTION, THE CONTRACTOR SHALL REMOVE ALL CONSTRUCTION DEBRIS AND SURPLUS MATERIAL FROM THE SITE. A THOROUGH INSPECTION OF THE WORK PERIMETER IS TO BE MADE AND ALL DISCARDED MATERIALS, BLOWN OR WATER CARRIED DEBRIS, SHALL BE COLLECTED AND REMOVED FROM THE SITE.
- THE CONTRACTOR IS RESPONSIBLE FOR SECURING THE SITE FOR THE SAFETY OF THE GENERAL PUBLIC AND TO PROTECT PROPERTY AGAINST VANDALISM AND THEFT.
- THE CONTRACTOR MUST OBTAIN ALL REQUIRED CITY, STATE AND FEDERAL PERMITS.
- THE PROVIDENCE PARKS DEPARTMENT ASSUMES NO RESPONSIBILITY IF THE WORK IS NOT INSTALLED AS PER THE PLANS OR IF FIELD CHANGES ARE MADE WITHOUT THE KNOWLEDGE AND APPROVAL OF THE OWNER'S REPRESENTATIVE.

LAYOUT NOTES

- ALL LINES AND DIMENSIONS ARE PARALLEL OR PERPENDICULAR TO THE LINES FROM WHICH THEY ARE MEASURED UNLESS OTHERWISE INDICATED.
- STORAGE AREAS FOR CONTRACTOR'S EQUIPMENT AND MATERIALS SHALL BE ON AND WITHIN LIMITS OF WORK AS SHOWN ON THE PLANS AND AS APPROVED BY THE OWNER'S REPRESENTATIVE.
- CONTRACTOR SHALL VERIFY ALL EXISTING CONDITIONS IN THE FIELD AND REPORT ANY DISCREPANCIES IN THE PLAN TO THE OWNER'S REPRESENTATIVE PRIOR TO STARTING WORK.
- ALL LAYOUTS FOR WALKS AND PATHS SHALL BE ADEQUATELY STAKED BY THE CONTRACTOR AND APPROVED BY THE OWNER'S REPRESENTATIVE PRIOR TO CONSTRUCTION.
- ALL PLACEMENT OF SITE FURNISHINGS, BOULDERS, PLAY STRUCTURES AND OUTDOOR FITNESS EQUIPMENT TO BE APPROVED BY LANDSCAPE ARCHITECT PRIOR TO INSTALLATION.

PLANTING NOTES

- ALL NEW PLANT MATERIALS SHALL CONFORM TO THE MINIMUM GUIDELINES ESTABLISHED FOR NURSERY STOCK PUBLISHED BY THE AMERICAN ASSOCIATION OF NURSERYMEN, INC. IN ADDITION, ALL NEW PLANT MATERIAL FOR THE PROJECT SHALL BE OF SPECIMEN QUALITY.
- ALL NEW PLANTS TO BE BALLED AND BURLAPPED OR CONTAINER GROWN, UNLESS OTHERWISE NOTED ON THE PLANT LIST.
- THE CONTRACTOR SHALL SUPPLY ALL NEW PLANT MATERIAL IN QUANTITIES SUFFICIENT TO COMPLETE THE PLANTING SHOWN ON THE DRAWINGS.
- ANY PROPOSED SUBSTITUTIONS OF PLANT SPECIES SHALL BE MADE WITH PLANTS OF EQUIVALENT OVERALL FORM, HEIGHT, BRANCHING HABIT, FLOWER, LEAF, COLOR, FRUIT AND CULTURE, AND ONLY AFTER WRITTEN APPROVAL OF THE LANDSCAPE ARCHITECT.
- ALL NEW PLANTS SHALL BE TAGGED AND APPROVED BY THE LANDSCAPE ARCHITECT AT THE NURSERY PRIOR TO DIGGING OR DELIVERY TO THE SITE.
- CONTRACTOR SHALL LOCATE AND VERIFY ALL EXISTING UTILITY LINES PRIOR TO PLANTING AND SHALL REPORT ANY CONFLICTS TO THE LANDSCAPE ARCHITECT.
- STAKE LOCATIONS OF ALL PROPOSED PLANTING FOR APPROVAL BY THE LANDSCAPE ARCHITECT PRIOR TO THE COMMENCEMENT OF PLANTING. INDIVIDUAL STAKES SHALL BE PLACED FOR TREES AND SHRUBS. EDGE OF PLANTING BEDS SHALL BE PAINTED. NOTIFY LANDSCAPE ARCHITECT 24 HOURS PRIOR TO DESIRED APPROVAL.
- ALL NEW PLANTS SHALL BE SUPPLIED AND INSTALLED DURING THE PERIODS OF APRIL 1 - JUNE 15 AND/OR SEPTEMBER 1 - NOVEMBER 15 PER SPECIFICATIONS.
- PREPARE ALL INDIVIDUAL TREE PITS AND SHRUB PLANTING BEDS TO A MINIMUM DEPTH OF EIGHTEEN INCHES (18") WITH SPECIFIED PLANTING MIX: 50% SCREENED TOPSOIL, 40% EXISTING SOIL AND 10% COMPOST. BLEND COMPOST INTO TOP 4" OF SOIL. PLANTING MIX SHALL BE FREE OF LUMPS, STONES, PLANTS, ROOTS, AND OTHER FOREIGN MATTER.
- ALL SHRUB BEDS AND INDIVIDUAL TREE PITS SHALL RECEIVE THREE (3) INCHES OF BARK MULCH PER SPECIFICATIONS. PERENNIAL AND GROUNDCOVER BEDS SHALL RECEIVE TWO INCHES (2"). PROVIDE LANDSCAPE ARCHITECT WITH SAMPLE FOR APPROVAL.
- ALL BURLAP, TWINE AND WIRE SHALL BE COMPLETELY REMOVED OR CUT AWAY AT TIME OF INSTALLATION.
- PRUNE TREES IN ACCORDANCE WITH THE SPECIFICATIONS.
- PLANT WARRANTY SHALL BE FOR ONE FULL GROWING SEASON FROM THE TIME OF SUBSTANTIAL COMPLETION.
- LANDSCAPE CONTRACTOR SHALL BE RESPONSIBLE FOR REPLACING ALL DAMAGED, STOLEN, DEAD, DECLINING OR LOST MATERIAL UNTIL COMPLETION OF MAINTENANCE PERIODS OR GUARANTEE PERIODS.
- IF NO IRRIGATION SYSTEM IS PLANNED, AN APPROPRIATE WATERING SCHEDULE SHALL BE ESTABLISHED BY THE LANDSCAPE CONTRACTOR FOR ALL PLANT MATERIAL BASED UPON PLANT SPECIES REQUIREMENTS AND PROVIDED IN WRITING TO THE LANDSCAPE ARCHITECT AND OWNER FOR REVIEW AND APPROVAL. THE APPROVED SCHEDULE SHOULD BE FOLLOWED UNTIL COMPLETION OF PLANT MAINTENANCE PERIODS OR WARRANTY PERIODS.
- ALL VEGETATION AND DEBRIS SHALL BE REMOVED FROM PROPOSED PLANTING AREAS PRIOR TO PLANTING AND BACKFILLING. CONTRACTOR SHALL REMOVE ALL WEEDS AND DEBRIS FROM SITE AS WORK PROGRESSES AND UNTIL COMPLETION OF PLANT MAINTENANCE PERIODS OR WARRANTY PERIODS.
- ALL AREAS TO BE SEEDED OR SODDED SHALL RECEIVE SIX INCHES (6") OF LOAM, MEASURED AFTER INSTALLATION, PRIOR TO SEEDING.
- ALL EXISTING LAWN AREAS DESIGNED TO REMAIN SHALL BE AERATED, FERTILIZED AND OVERSEEDDED, AS DIRECTED BY THE LANDSCAPE ARCHITECT.
- IN ADDITION TO LOCATIONS DERIVED FOR SEED ON THE PLANTING PLAN, THE CONTRACTOR SHALL BE RESPONSIBLE FOR SEEDING ANY DISTURBED AREAS.
- A DETAILED PLANT MAINTENANCE MANUAL SHALL BE ESTABLISHED BY THE LANDSCAPE CONTRACTOR FOR ALL PLANT MATERIAL BASED UPON PLANT SPECIES REQUIREMENTS AND PROVIDED IN WRITING TO THE LANDSCAPE ARCHITECT AND OWNER FOR REVIEW AND APPROVAL. INFORMATION THEREIN SHALL INCLUDE REQUIRED PRUNING SCHEDULE, FERTILIZING AND PROPOSED INTEGRATED PEST MANAGEMENT (IPM) AS NECESSARY. THE APPROVED MAINTENANCE SHOULD BE FOLLOWED UNTIL COMPLETION OF PLANT MAINTENANCE PERIODS OR WARRANTY PERIODS.
- LANDSCAPE CONTRACTOR IS RESPONSIBLE FOR MAINTAINING CLOSE COORDINATION WITH OWNER, GENERAL CONTRACTOR, RELATED SUBCONTRACTORS, LANDSCAPE ARCHITECT, AND ALL SITE WORK RELATED ITEMS.



**PROVIDENCE
PARKS DEPARTMENT**
DAIRYMPL E BOATHOUSE
ROGER WILLIAMS PARK
PROVIDENCE, RI 02905



COPYRIGHT (C) CITY OF
PROVIDENCE PARKS
DEPARTMENT, ALL RIGHTS
RESERVED 2025.

NO PART OF THIS DOCUMENT MAY BE
REPRODUCED, STORED IN A RETRIEVAL
SYSTEM OR TRANSMITTED IN ANY FORM OR
BY ANY MEANS, ELECTRONIC,
MECHANICAL, PHOTOCOPYING,
RECORDING OR OTHERWISE WITHOUT THE
PRIOR WRITTEN PERMISSION OF THE CITY
OF PROVIDENCE PARKS DEPARTMENT. ANY
MODIFICATIONS TO THIS DOCUMENT
WITHOUT THE WRITTEN PERMISSION OF
THE CITY OF PROVIDENCE PARKS
DEPARTMENT SHALL RENDER IT INVALID
AND UNUSABLE.

STAMP

PROJECT:

**Splashpad
Improvements at
Joslin Park
60 Kossuth St
Providence, RI**

REVISIONS:

Date	Issued For:
-	-
-	-
-	-

NORTH ARROW

SCALE

DRAWING INFO

DATE ISSUED: 4/7/25
PROJECT NO: JOS.22.01
DRAWN BY: SG/SH
CHECKED BY: MG

SHEET TITLE

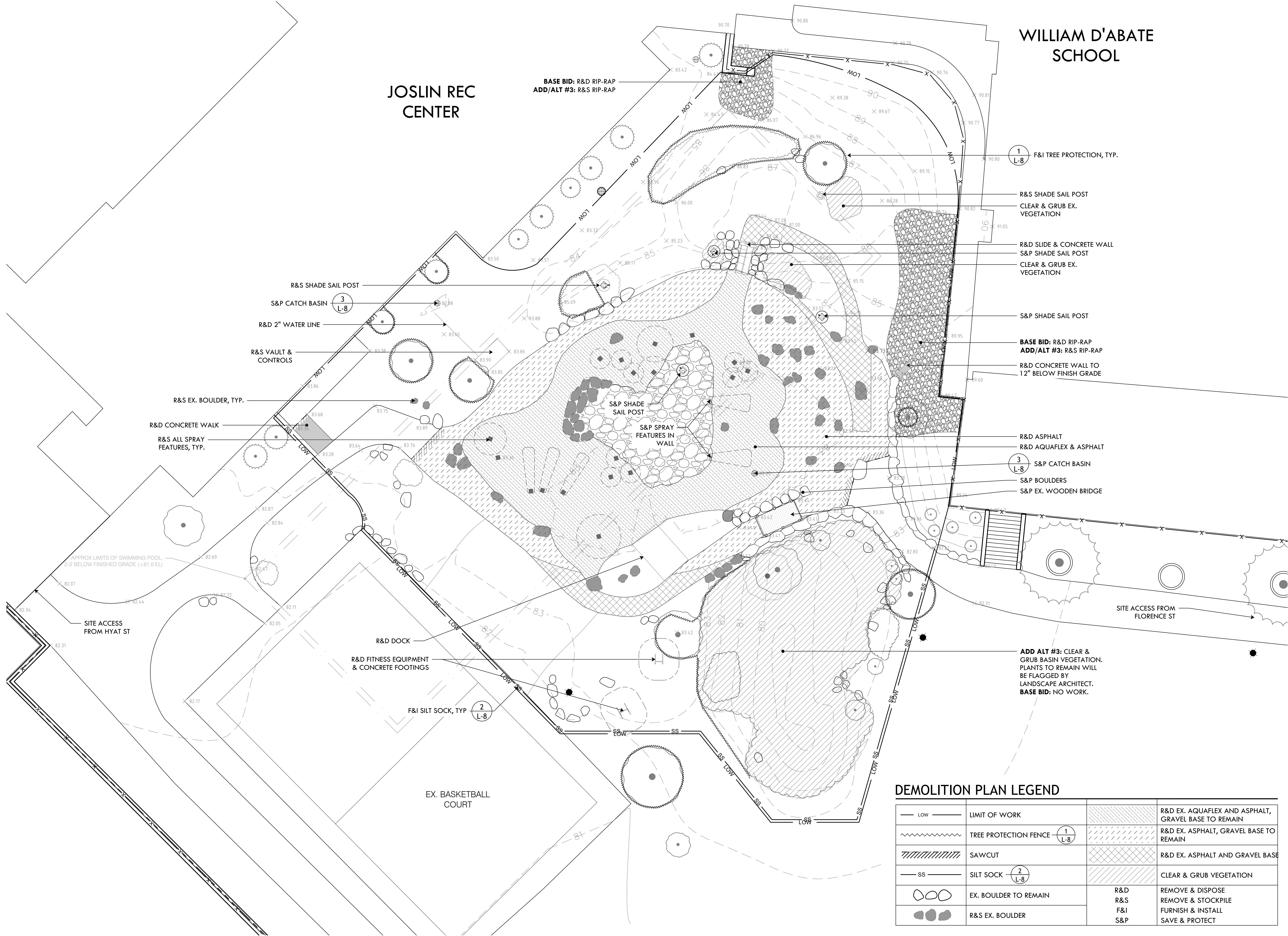
Cover Sheet

L-1

1 OF 11

JOSLIN REC
CENTER

WILLIAM D'ABATE
SCHOOL



DEMOLITION PLAN LEGEND

— LOW —	LIMIT OF WORK		R&D EX. AQUAFLEX AND ASPHALT, GRAVEL BASE TO REMAIN
~~~~~	TREE PROTECTION FENCE (1 L-8)		R&D EX. ASPHALT, GRAVEL BASE TO REMAIN
////	SAWCUT		R&D EX. ASPHALT AND GRAVEL BASE
— SS —	SILT SOCK (2 L-8)		CLEAR & GRUB VEGETATION
○○	EX. BOULDER TO REMAIN	R&D R&S F&I S&P	REMOVE & DISPOSE REMOVE & STOCKPILE FURNISH & INSTALL SAVE & PROTECT
●●●	R&S EX. BOULDER		



PROVIDENCE  
PARKS DEPARTMENT  
DAIRY/PLE BOATHOUSE  
ROGER WILLIAMS PARK  
PROVIDENCE, RI 02905



COPYRIGHT (C) CITY OF  
PROVIDENCE PARKS  
DEPARTMENT, ALL RIGHTS  
RESERVED 2025.  
NO PART OF THIS DOCUMENT MAY BE  
REPRODUCED, STORED IN A RETRIEVAL  
SYSTEM OR TRANSMITTED IN ANY FORM OR  
BY ANY MEANS, ELECTRONIC,  
MECHANICAL, PHOTOCOPYING,  
RECORDING OR OTHERWISE WITHOUT THE  
PRIOR WRITTEN PERMISSION OF THE CITY OF  
PROVIDENCE PARKS DEPARTMENT. ANY  
MODIFICATIONS TO THIS DOCUMENT  
WITHOUT THE WRITTEN PERMISSION OF  
THE CITY OF PROVIDENCE PARKS  
DEPARTMENT SHALL RENDER IT INVALID  
AND UNUSABLE.

STAMP

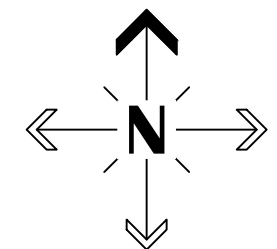
PROJECT:

Splashpad  
Improvements at  
Joslin Park  
60 Kossuth St  
Providence, RI

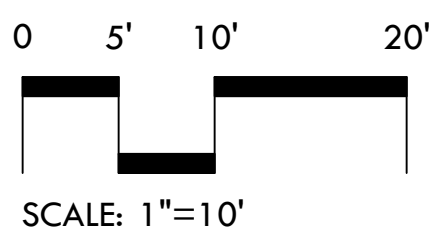
REVISIONS:

Date	Issued For:
-	-
-	-
-	-

NORTH ARROW



SCALE



DRAWING INFO

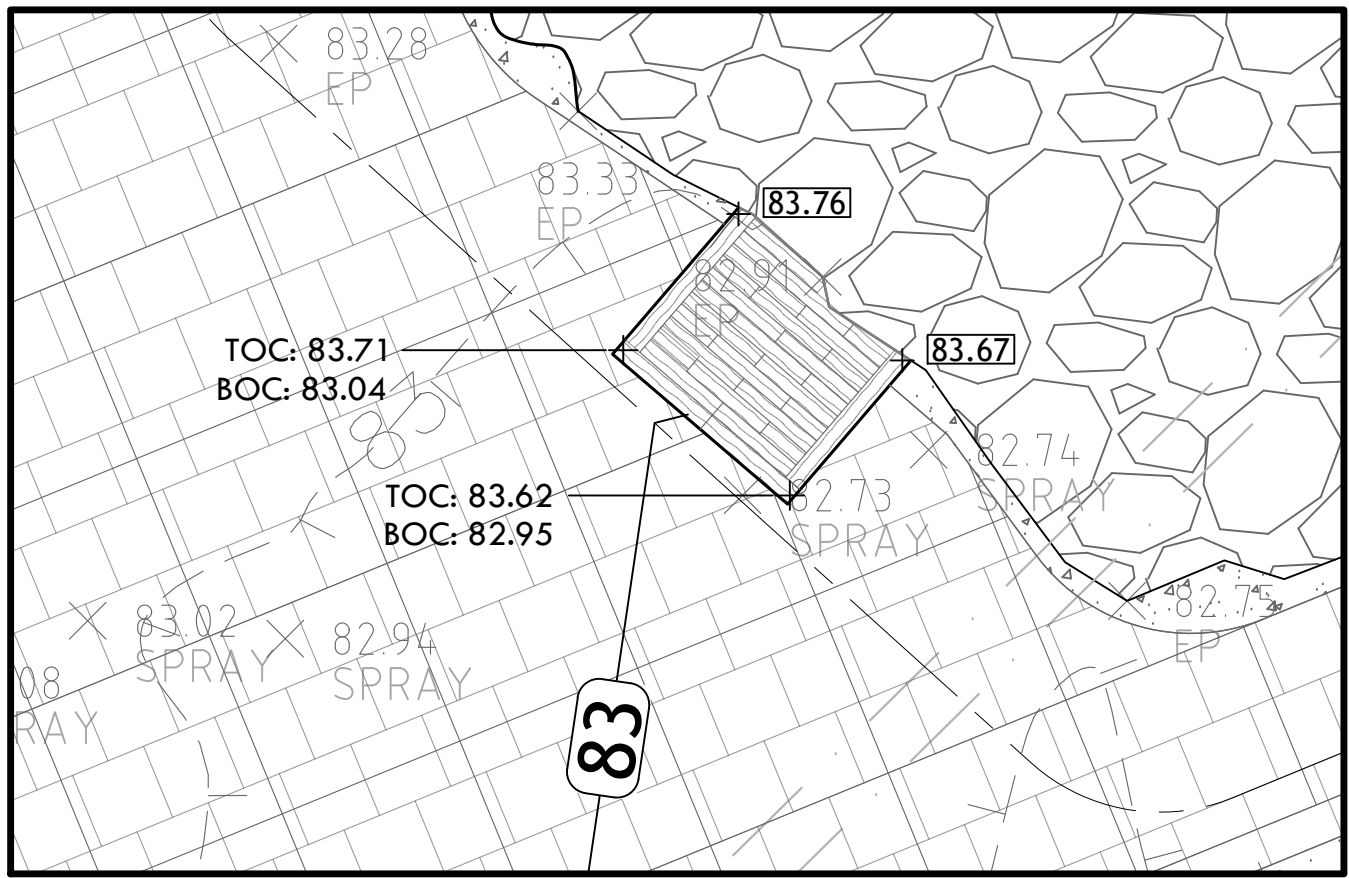
DATE ISSUED: 4/7/25  
PROJECT NO: JOS.22.01  
DRAWN BY: SG/SH  
CHECKED BY: MG

SHEET TITLE

Ex Conditions  
/ Demo Plan

L-2

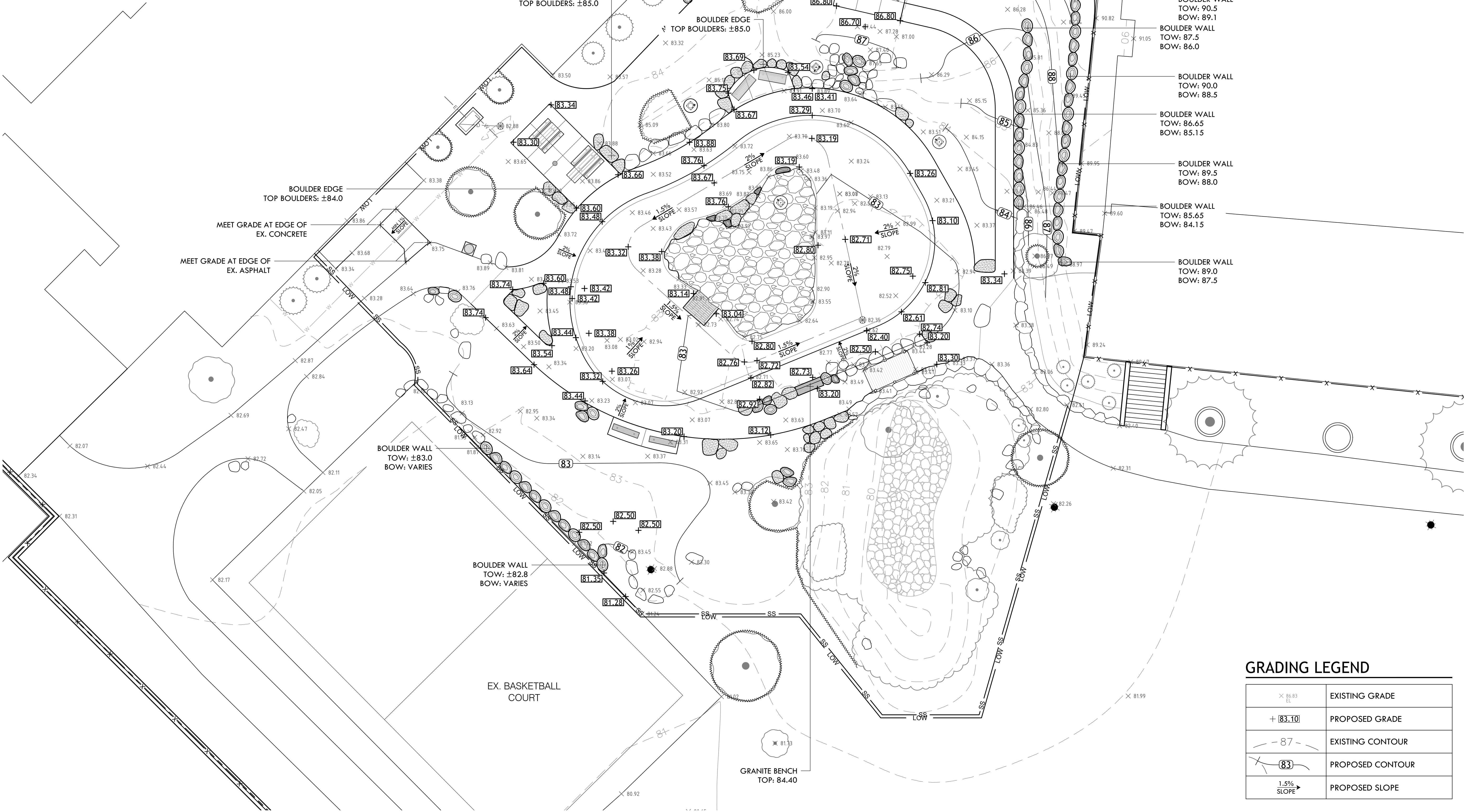




**A** CONCRETE PAVER 'DOCK' GRADING DETAIL  
SCALE: 1" = 5'

## JOSLIN REC CENTER

## WILLIAM D'ABATE SCHOOL



### GRADING LEGEND

	EXISTING GRADE
	PROPOSED GRADE
	EXISTING CONTOUR
	PROPOSED CONTOUR
	PROPOSED SLOPE



**PROVIDENCE PARKS DEPARTMENT**  
DAIRYMPLE BOATHOUSE  
ROGER WILLIAMS PARK  
PROVIDENCE, RI 02905



COPYRIGHT (C) CITY OF PROVIDENCE PARKS DEPARTMENT, ALL RIGHTS RESERVED 2025.

NO PART OF THIS DOCUMENT MAY BE REPRODUCED, STORED IN A RETRIEVAL SYSTEM OR TRANSMITTED IN ANY FORM OR BY ANY MEANS, ELECTRONIC, MECHANICAL, PHOTOCOPYING, RECORDING OR OTHERWISE WITHOUT THE PRIOR WRITTEN PERMISSION OF THE CITY OF PROVIDENCE PARKS DEPARTMENT. ANY MODIFICATIONS TO THIS DOCUMENT WITHOUT THE WRITTEN PERMISSION OF THE CITY OF PROVIDENCE PARKS DEPARTMENT SHALL RENDER IT INVALID AND UNUSABLE.

#### STAMP

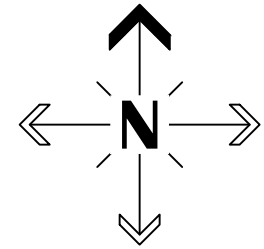
#### PROJECT:

**Splashpad Improvements at Joslin Park**  
60 Kossuth St  
Providence, RI

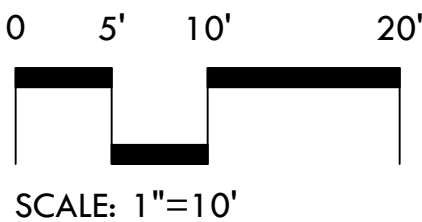
#### REVISIONS:

Date	Issued For:
-	-
-	-
-	-

#### NORTH ARROW



#### SCALE



#### DRAWING INFO

DATE ISSUED: 4/7/25  
PROJECT NO: JOS.22.01  
DRAWN BY: SG/SH  
CHECKED BY: MG

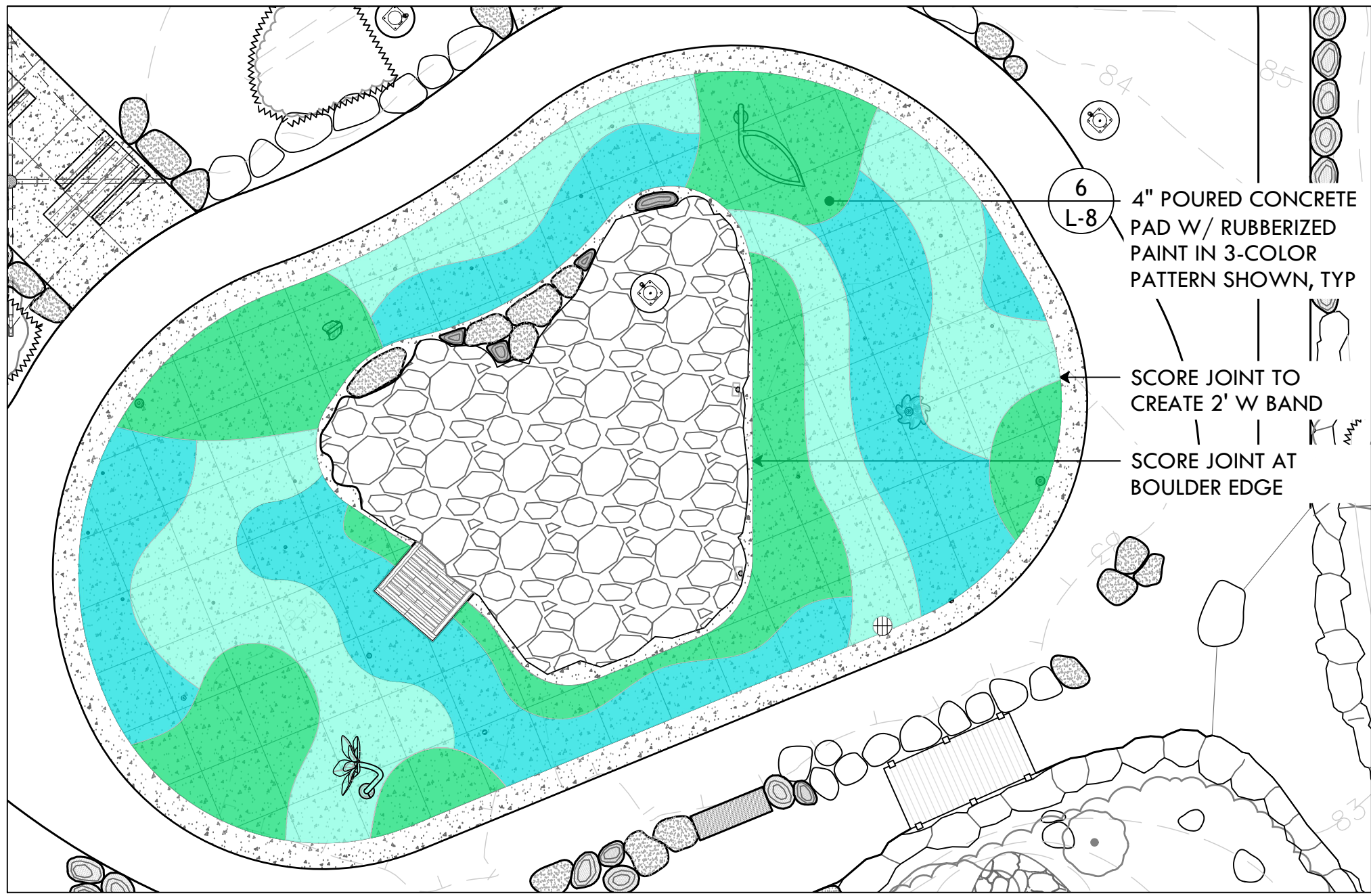
#### SHEET TITLE

**Grading Plan**

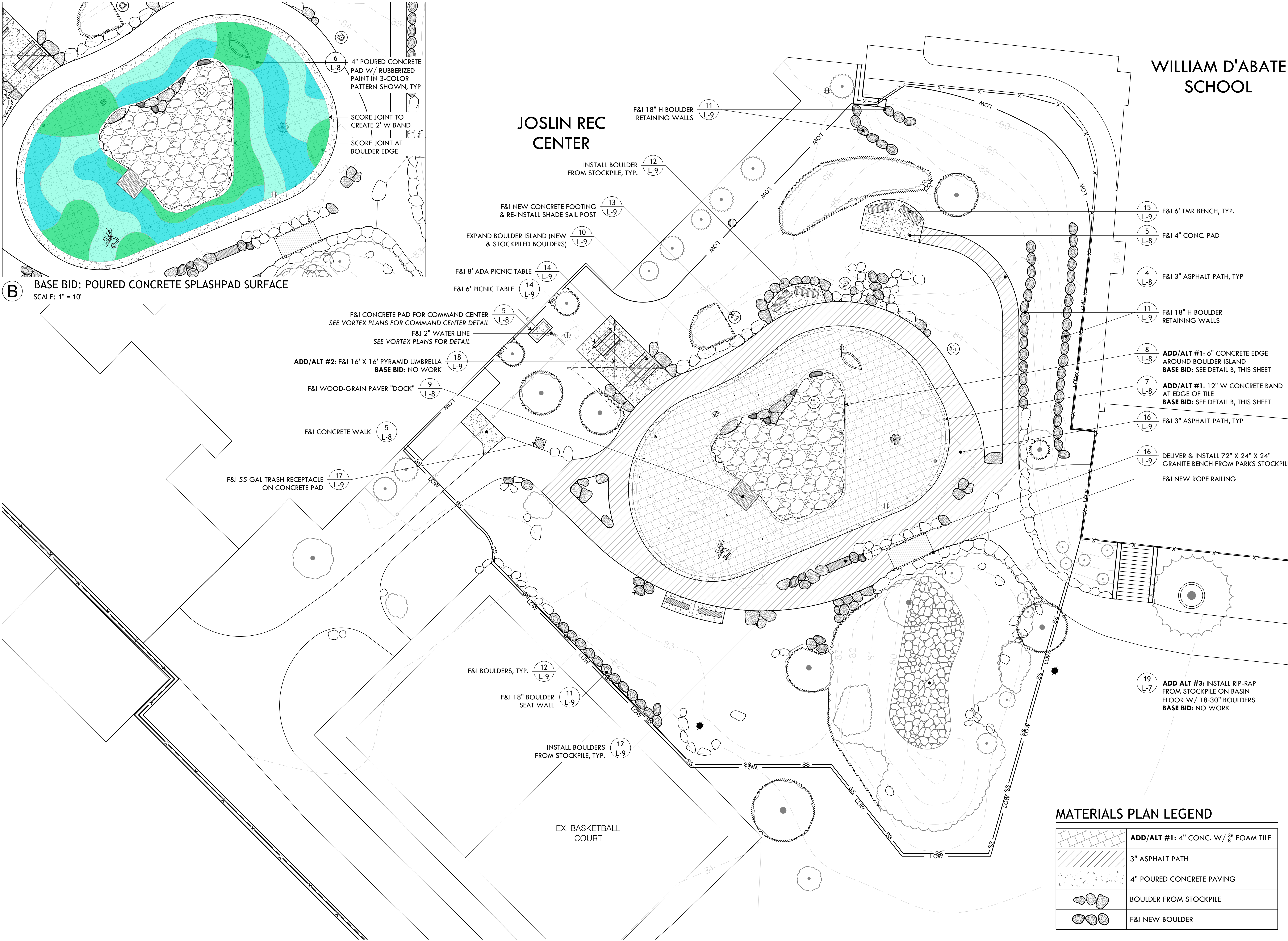
**L-3**

3 OF 11






**B** BASE BID: POURED CONCRETE SPLASHPAD SURFACE  
SCALE: 1" = 10'



MATERIALS PLAN LEGEND

	ADD/ALT #1: 4" CONC. W/ 3/8" FOAM TILE
	3" ASPHALT PATH
	4" POURED CONCRETE PAVING
	BOULDER FROM STOCKPILE
	F&I NEW BOULDER

WILLIAM D'ABATE  
SCHOOL



PROVIDENCE  
PARKS DEPARTMENT  
DAIRYMPLR BOATHOUSE  
ROGER WILLIAMS PARK  
PROVIDENCE, RI 02905



COPYRIGHT (C) CITY OF  
PROVIDENCE PARKS  
DEPARTMENT, ALL RIGHTS  
RESERVED 2025.  
NO PART OF THIS DOCUMENT MAY BE  
REPRODUCED, STORED IN A RETRIEVAL  
SYSTEM OR TRANSMITTED IN ANY FORM OR  
BY ANY MEANS, ELECTRONIC,  
MECHANICAL, PHOTOCOPYING,  
RECORDING OR OTHERWISE WITHOUT THE  
PRIOR WRITTEN PERMISSION OF THE CITY OF  
PROVIDENCE PARKS DEPARTMENT. ANY  
MODIFICATIONS TO THIS DOCUMENT  
WITHOUT THE WRITTEN PERMISSION OF  
THE CITY OF PROVIDENCE PARKS  
DEPARTMENT SHALL RENDER IT INVALID  
AND UNUSABLE.

STAMP

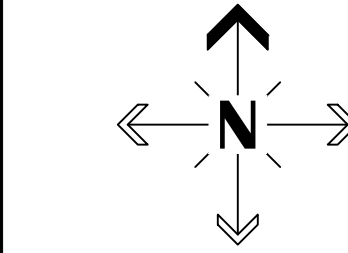
PROJECT:

Splashpad  
Improvements at  
Joslin Park  
60 Kossuth St  
Providence, RI

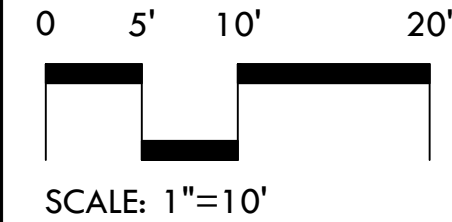
REVISIONS:

Date	Issued For:
-	-
-	-
-	-

NORTH ARROW



SCALE



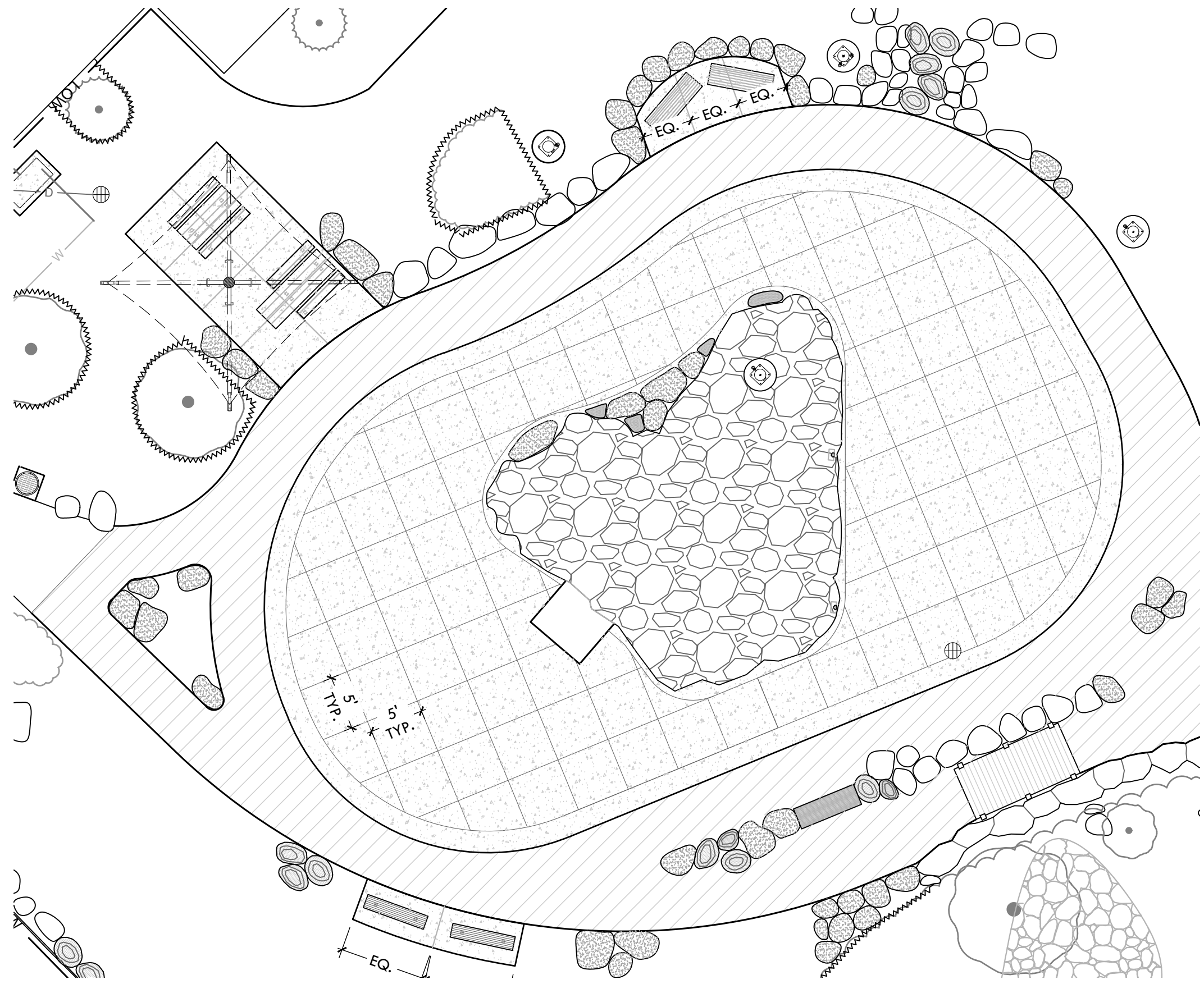
DRAWING INFO

DATE ISSUED: 4/7/25  
PROJECT NO: JOS.22.01  
DRAWN BY: SG/SH  
CHECKED BY: MG

SHEET TITLE

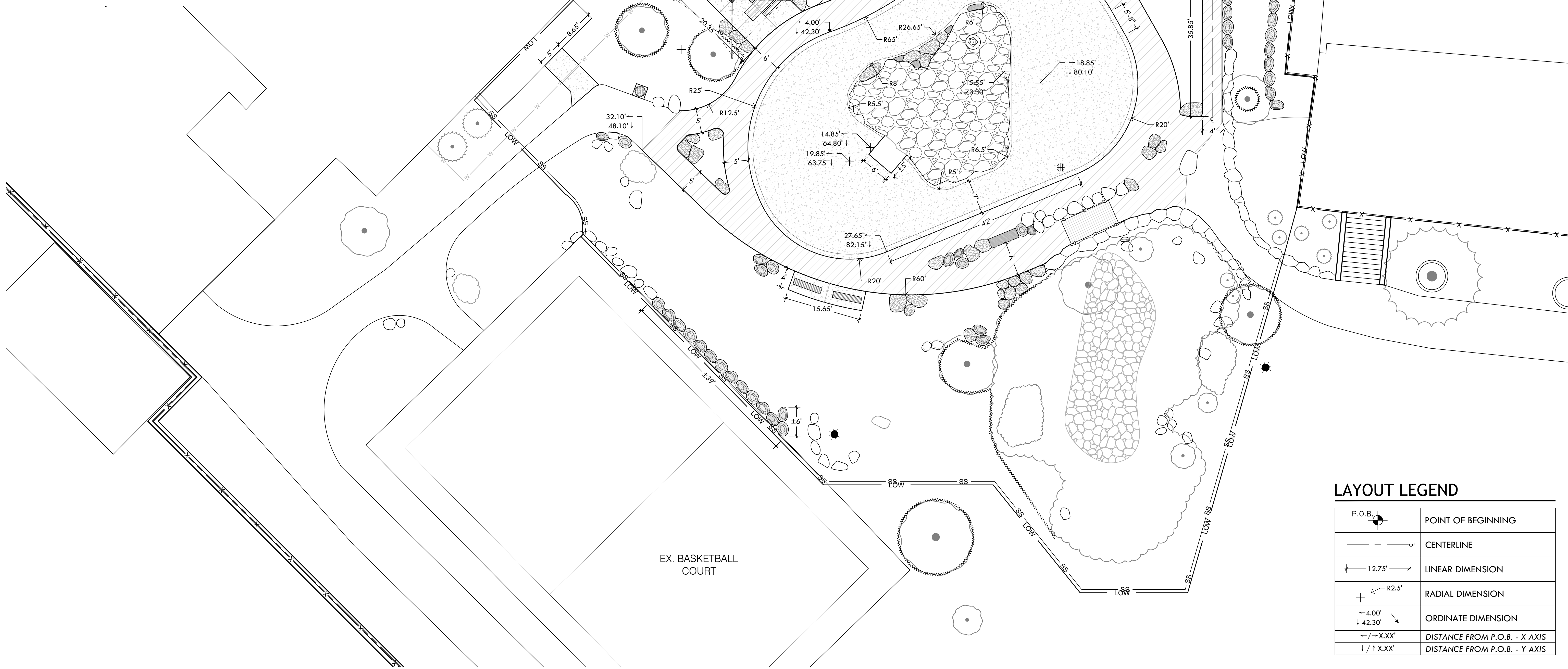
Materials Plan





**C CONCRETE JOINT LAYOUT**  
SCALE: 1" = 10'

JOSLIN REC  
CENTER +



**LAYOUT LEGEND**

	POINT OF BEGINNING
	CENTERLINE
	LINEAR DIMENSION
	RADIAL DIMENSION
	ORDINATE DIMENSION
	DISTANCE FROM P.O.B. - X AXIS
	DISTANCE FROM P.O.B. - Y AXIS

WILLIAM D'ABATE  
SCHOOL



**PROVIDENCE  
PARKS DEPARTMENT**  
DALRYMPLE BOATHOUSE  
ROGER WILLIAMS PARK  
PROVIDENCE, RI 02905



COPYRIGHT (C) CITY OF  
PROVIDENCE PARKS  
DEPARTMENT, ALL RIGHTS  
RESERVED 2025.

NO PART OF THIS DOCUMENT MAY BE  
REPRODUCED, STORED IN A RETRIEVAL  
SYSTEM OR TRANSMITTED IN ANY FORM OR  
BY ANY MEANS, ELECTRONIC,  
MECHANICAL, PHOTOCOPYING,  
RECORDING OR OTHERWISE WITHOUT THE  
PRIOR WRITTEN PERMISSION OF THE CITY  
OF PROVIDENCE PARKS DEPARTMENT. ANY  
MODIFICATIONS TO THIS DOCUMENT  
WITHOUT THE WRITTEN PERMISSION OF  
THE CITY OF PROVIDENCE PARKS  
DEPARTMENT SHALL RENDER IT INVALID  
AND UNUSABLE.

**STAMP**

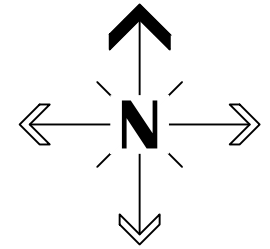
**PROJECT:**

**Splashpad  
Improvements at  
Joslin Park  
60 Kossuth St  
Providence, RI**

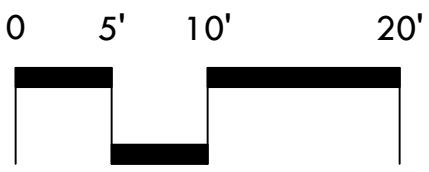
**REVISIONS:**

Date	Issued For:
-	-
-	-
-	-

**NORTH ARROW**



**SCALE**



SCALE: 1"=10'

**DRAWING INFO**

DATE ISSUED: 4/7/25  
PROJECT NO: JOS.22.01  
DRAWN BY: SG/SH  
CHECKED BY: MG

**SHEET TITLE**

**Layout Plan**

**L-5**

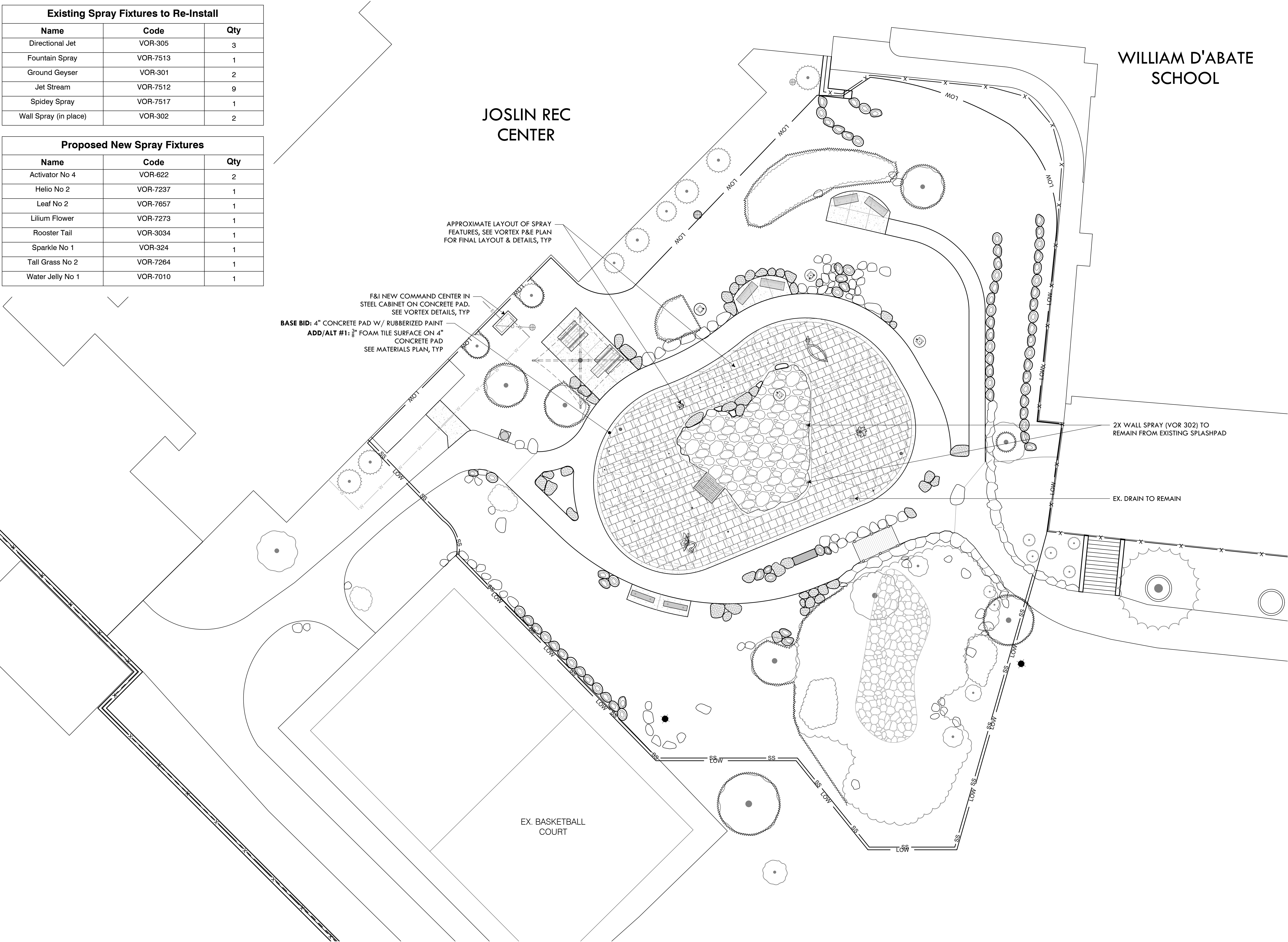
5 OF 11

FILE: JOS.22.01.SPLASHPAD-PLANS-2025.dwg



Existing Spray Fixtures to Re-Install		
Name	Code	Qty
Directional Jet	VOR-305	3
Fountain Spray	VOR-7513	1
Ground Geyser	VOR-301	2
Jet Stream	VOR-7512	9
Spidey Spray	VOR-7517	1
Wall Spray (in place)	VOR-302	2

Proposed New Spray Fixtures		
Name	Code	Qty
Activator No 4	VOR-622	2
Helio No 2	VOR-7237	1
Leaf No 2	VOR-7657	1
Lilium Flower	VOR-7273	1
Rooster Tail	VOR-3034	1
Sparkle No 1	VOR-324	1
Tall Grass No 2	VOR-7264	1
Water Jelly No 1	VOR-7010	1



WILLIAM D'ABATE  
SCHOOL



PROVIDENCE  
PARKS DEPARTMENT  
DALRYMPLE BOATHOUSE  
ROGER WILLIAMS PARK  
PROVIDENCE, RI 02905



COPYRIGHT (C) CITY OF  
PROVIDENCE PARKS  
DEPARTMENT, ALL RIGHTS  
RESERVED 2025.  
NO PART OF THIS DOCUMENT MAY BE  
REPRODUCED, STORED IN A RETRIEVAL  
SYSTEM OR TRANSMITTED IN ANY FORM OR  
BY ANY MEANS, ELECTRONIC,  
MECHANICAL, PHOTOCOPYING,  
RECORDING OR OTHERWISE WITHOUT THE  
PRIOR WRITTEN PERMISSION OF THE CITY  
OF PROVIDENCE PARKS DEPARTMENT. ANY  
MODIFICATIONS TO THIS DOCUMENT  
WITHOUT THE WRITTEN PERMISSION OF  
THE CITY OF PROVIDENCE PARKS  
DEPARTMENT SHALL RENDER IT INVALID  
AND UNUSABLE.

STAMP

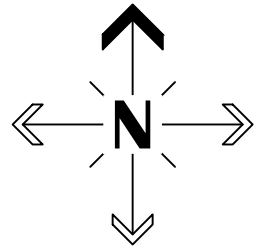
PROJECT:

Splashpad  
Improvements at  
Joslin Park  
60 Kossuth St  
Providence, RI

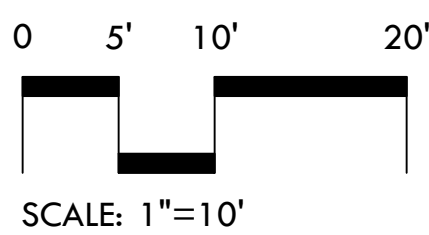
REVISIONS:

Date	Issued For:
-	-
-	-
-	-

NORTH ARROW



SCALE



DRAWING INFO

DATE ISSUED: 4/7/25  
PROJECT NO: JOS.22.01  
DRAWN BY: SG/SH  
CHECKED BY: MG

SHEET TITLE

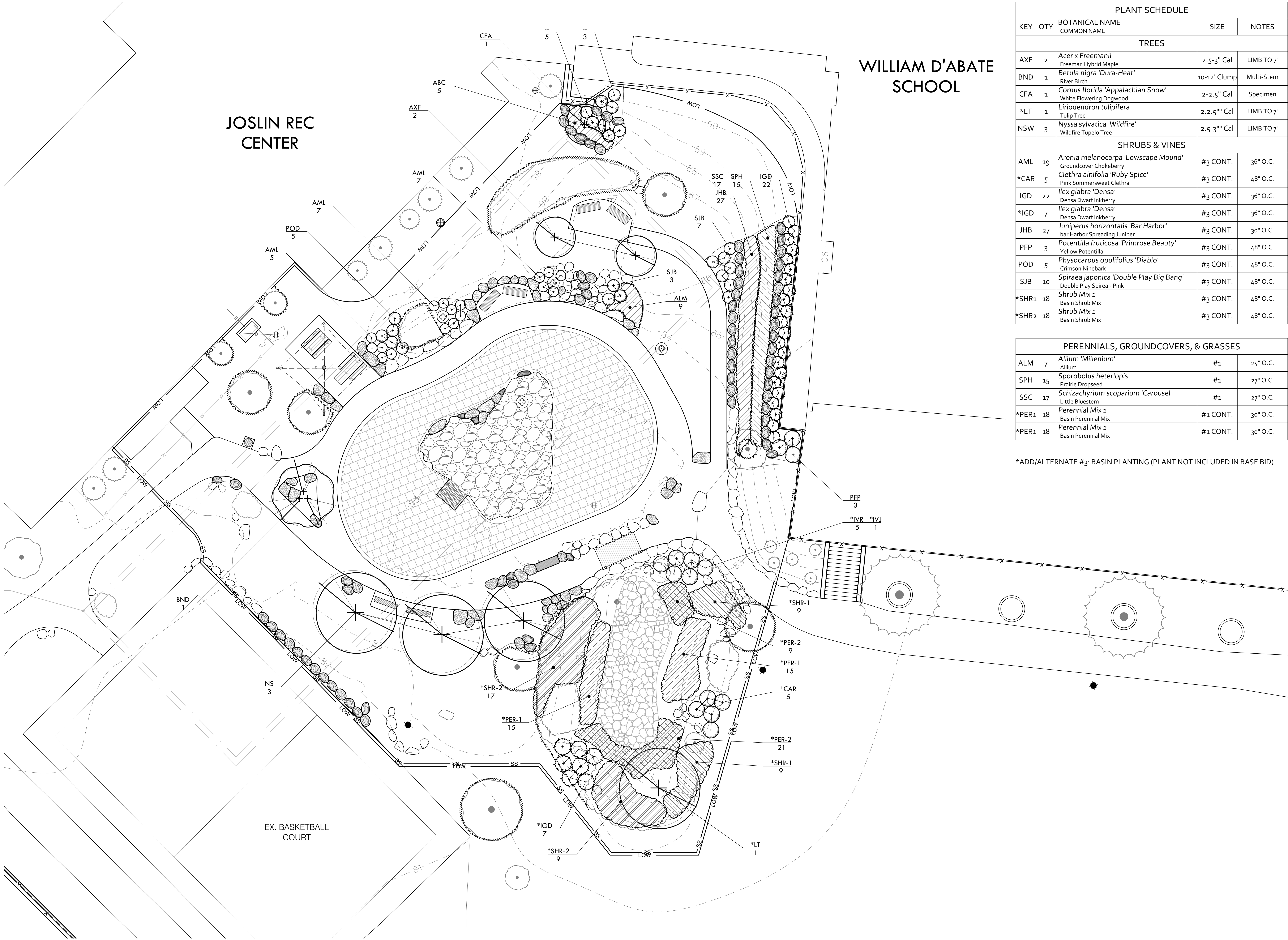
Splashpad  
Plan

L-6

6 OF 11

FILE: JOS.22.01.SPLASHPAD-PLANS-2025.dwg





WILLIAM D'ABATE  
SCHOOL

PLANT SCHEDULE				
KEY	QTY	BOTANICAL NAME COMMON NAME	SIZE	NOTES
TREES				
AXF	2	Acer x Freemanii Freeman Hybrid Maple	2.5-3" Cal	LIMB TO 7'
BND	1	Betula nigra 'Dura-Heat' River Birch	10-12' Clump	Multi-Stem
CFA	1	Cornus florida 'Appalachian Snow' White Flowering Dogwood	2-2.5" Cal	Specimen
*LT	1	Liriodendron tulipifera Tulip Tree	2.2.5"" Cal	LIMB TO 7'
NSW	3	Nyssa sylvatica 'Wildfire' Wildfire Tupelo Tree	2.5-3"" Cal	LIMB TO 7'
SHRUBS & VINES				
AML	19	Aronia melanocarpa 'Lowscape Mound' Groundcover Chokeberry	#3 CONT.	36" O.C.
*CAR	5	Clethra alnifolia 'Ruby Spice' Pink Summersweet Clethra	#3 CONT.	48" O.C.
IGD	22	Ilex glabra 'Densa' Densa Dwarf Inkberry	#3 CONT.	36" O.C.
*IGD	7	Ilex glabra 'Densa' Densa Dwarf Inkberry	#3 CONT.	36" O.C.
JHB	27	Juniperus horizontalis 'Bar Harbor' bar Harbor Spreading Juniper	#3 CONT.	30" O.C.
PFP	3	Potentilla fruticosa 'Primrose Beauty' Yellow Potentilla	#3 CONT.	48" O.C.
POD	5	Physocarpus opulifolius 'Diablo' Crimson Ninebark	#3 CONT.	48" O.C.
SJB	10	Spiraea japonica 'Double Play Big Bang' Double Play Spirea - Pink	#3 CONT.	48" O.C.
*SHR1	18	Shrub Mix 1 Basin Shrub Mix	#3 CONT.	48" O.C.
*SHR2	18	Shrub Mix 1 Basin Shrub Mix	#3 CONT.	48" O.C.

PERENNIALS, GROUNDCOVERS, & GRASSES			
ALM	7	Allium 'Millenium' Allium	#1 24" O.C.
SPH	15	Sporobolus heterlopis Prairie Dropseed	#1 27" O.C.
SSC	17	Schizachyrium scoparium 'Carousel' Little Bluestem	#1 27" O.C.
*PER1	18	Perennial Mix 1 Basin Perennial Mix	#1 CONT. 30" O.C.
*PER1	18	Perennial Mix 1 Basin Perennial Mix	#1 CONT. 30" O.C.

*ADD/ALTERNATE #3: BASIN PLANTING (PLANT NOT INCLUDED IN BASE BID)



PROVIDENCE  
PARKS DEPARTMENT  
DALRYMPLE BOATHOUSE  
ROGER WILLIAMS PARK  
PROVIDENCE, RI 02905



COPYRIGHT (C) CITY OF  
PROVIDENCE PARKS  
DEPARTMENT, ALL RIGHTS  
RESERVED 2025.  
NO PART OF THIS DOCUMENT MAY BE  
REPRODUCED, STORED IN A RETRIEVAL  
SYSTEM OR TRANSMITTED IN ANY FORM OR  
BY ANY MEANS, ELECTRONIC,  
MECHANICAL, PHOTOCOPYING,  
RECORDING OR OTHERWISE WITHOUT THE  
PRIOR WRITTEN PERMISSION OF THE CITY OF  
PROVIDENCE PARKS DEPARTMENT. ANY  
MODIFICATIONS TO THIS DOCUMENT  
WITHOUT THE WRITTEN PERMISSION OF  
THE CITY OF PROVIDENCE PARKS  
DEPARTMENT SHALL RENDER IT INVALID  
AND UNUSABLE.

STAMP

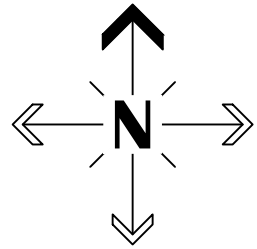
PROJECT:

Splashpad  
Improvements at  
Joslin Park  
60 Kossuth St  
Providence, RI

REVISIONS:

Date	Issued For:
-	-
-	-
-	-

NORTH ARROW



SCALE

0 5' 10' 20'  
SCALE: 1"=10'

DRAWING INFO

DATE ISSUED: 4/7/25  
PROJECT NO: JOS.22.01  
DRAWN BY: SG/SH  
CHECKED BY: MG

SHEET TITLE

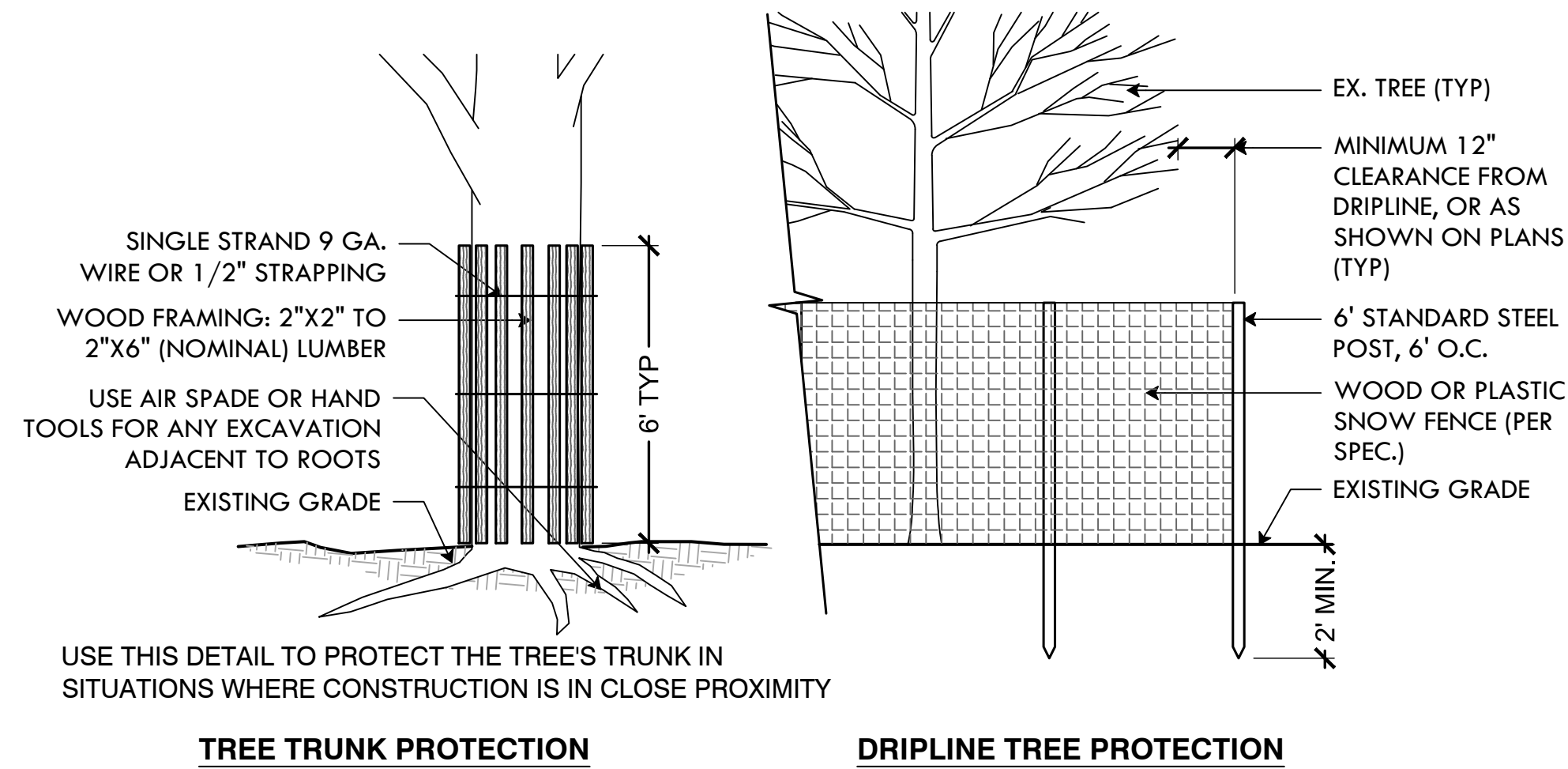
Planting Plan

L-6

6 OF 11

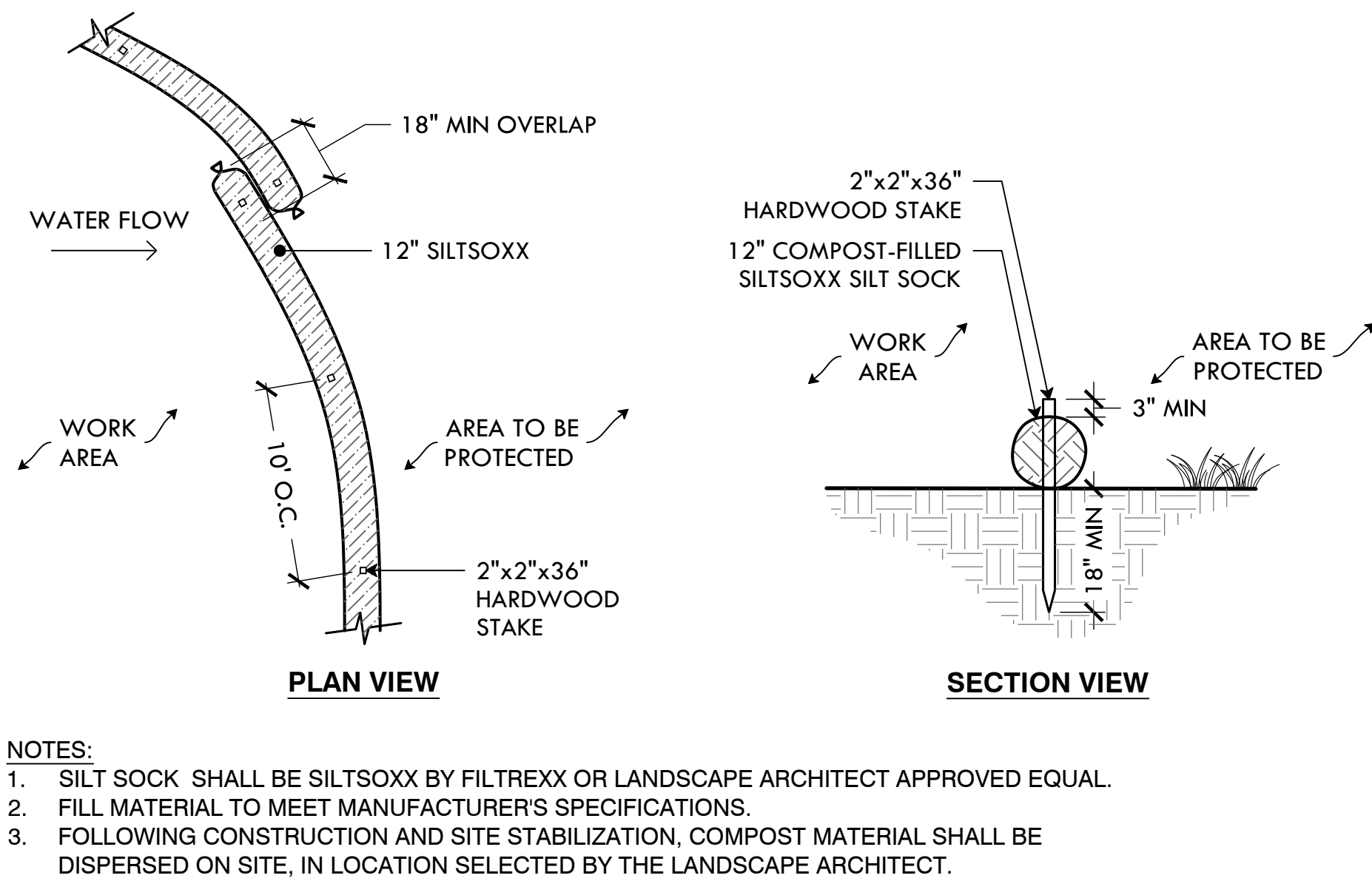
FILE: JOS.22.01.SPLASHPAD-PLANS-2025.dwg





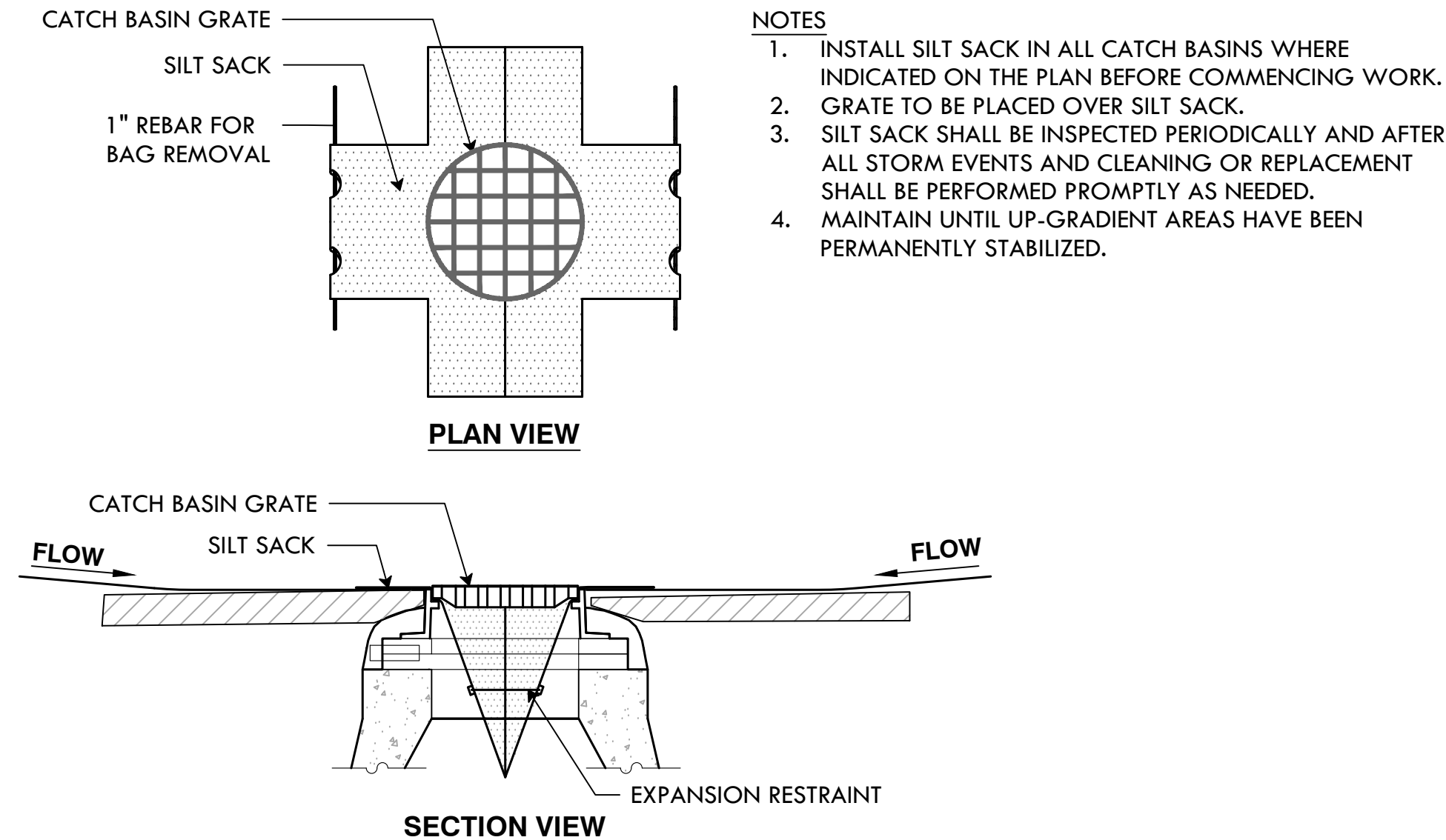
## 1 TREE PROTECTION DEVICES

NTS



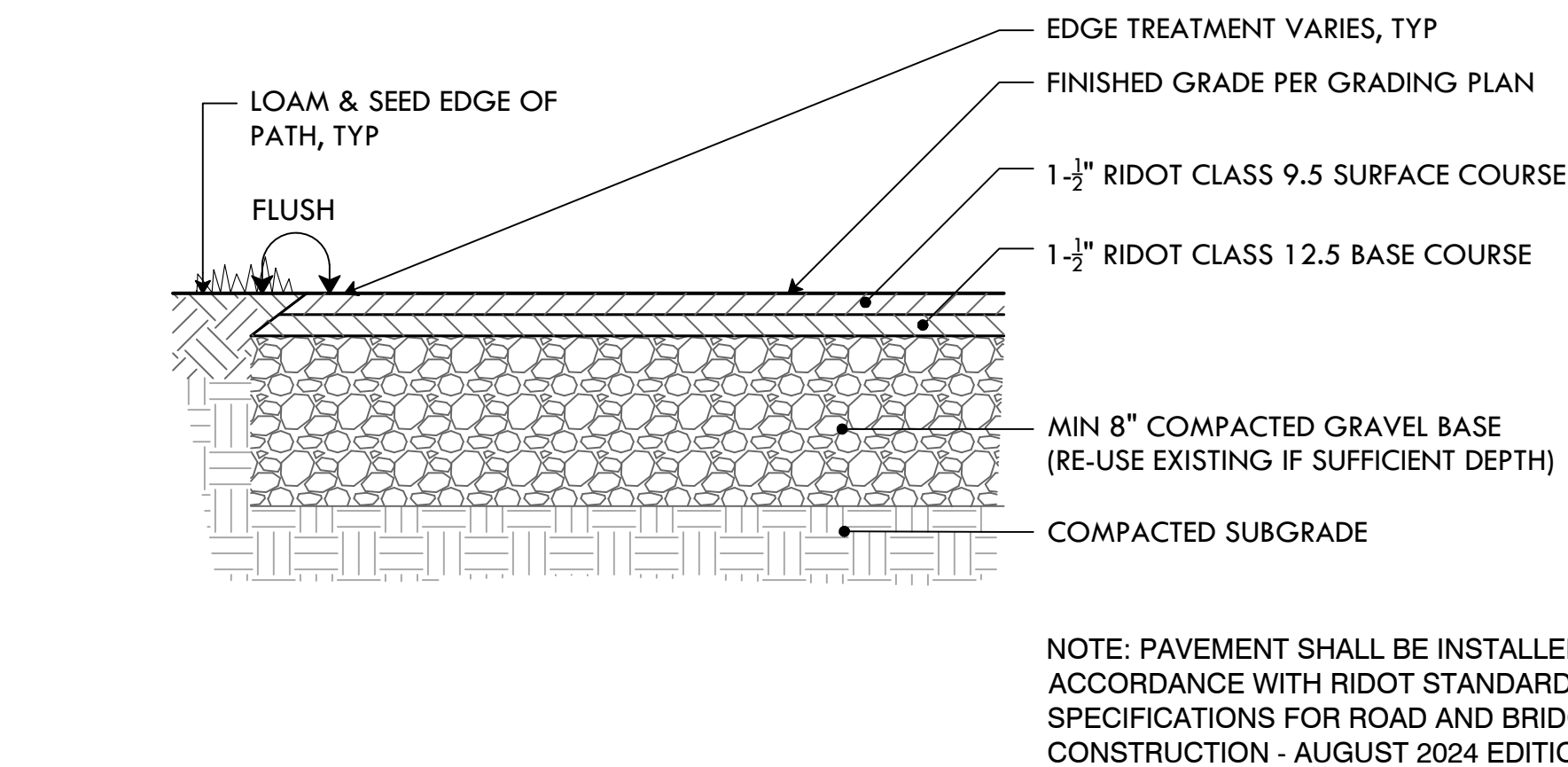
## 2 SILT SOCK/COMPOST FILTER SOCK EROSION CONTROL

NTS



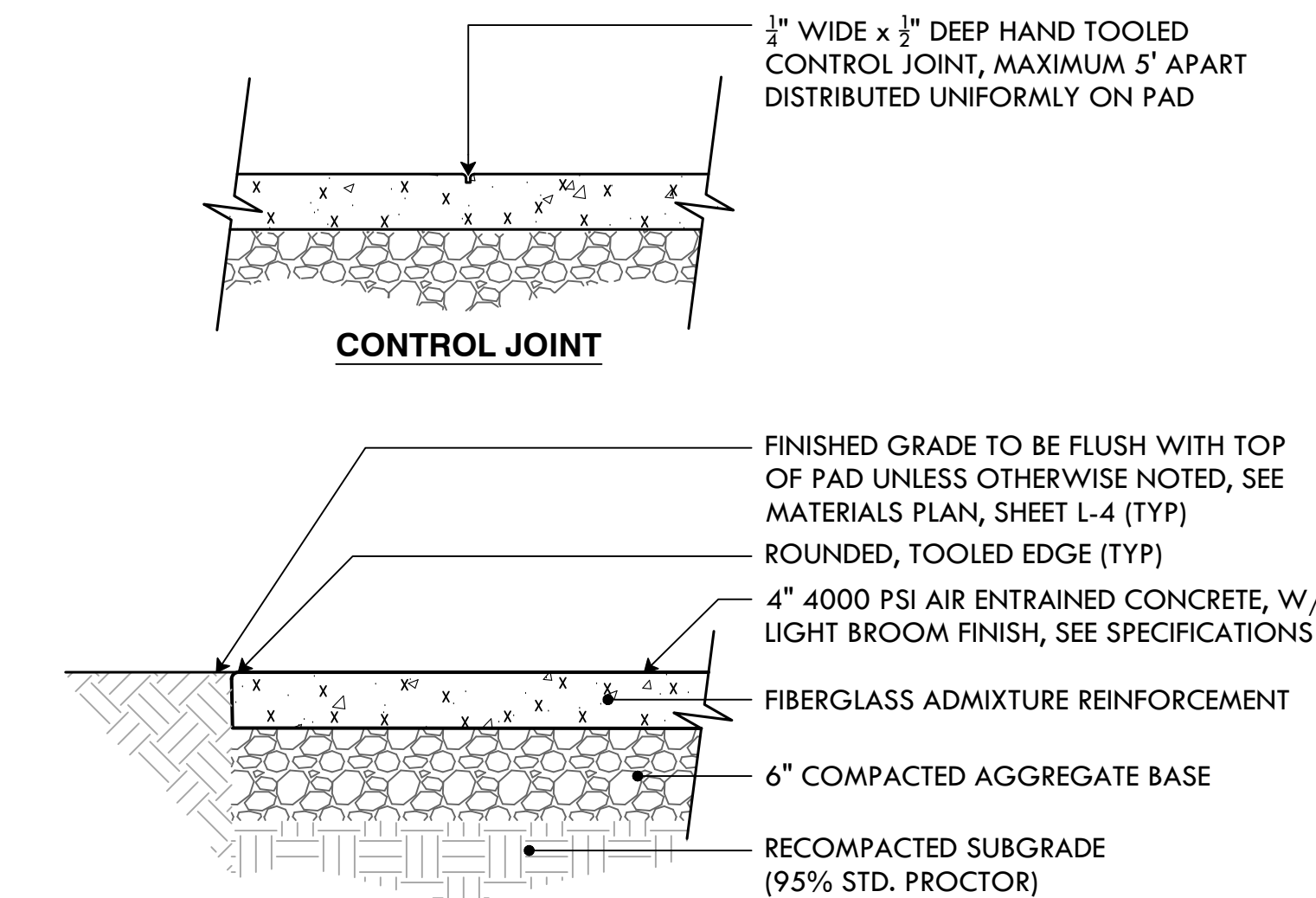
## 3 CATCH BASIN SILT SACK

NTS



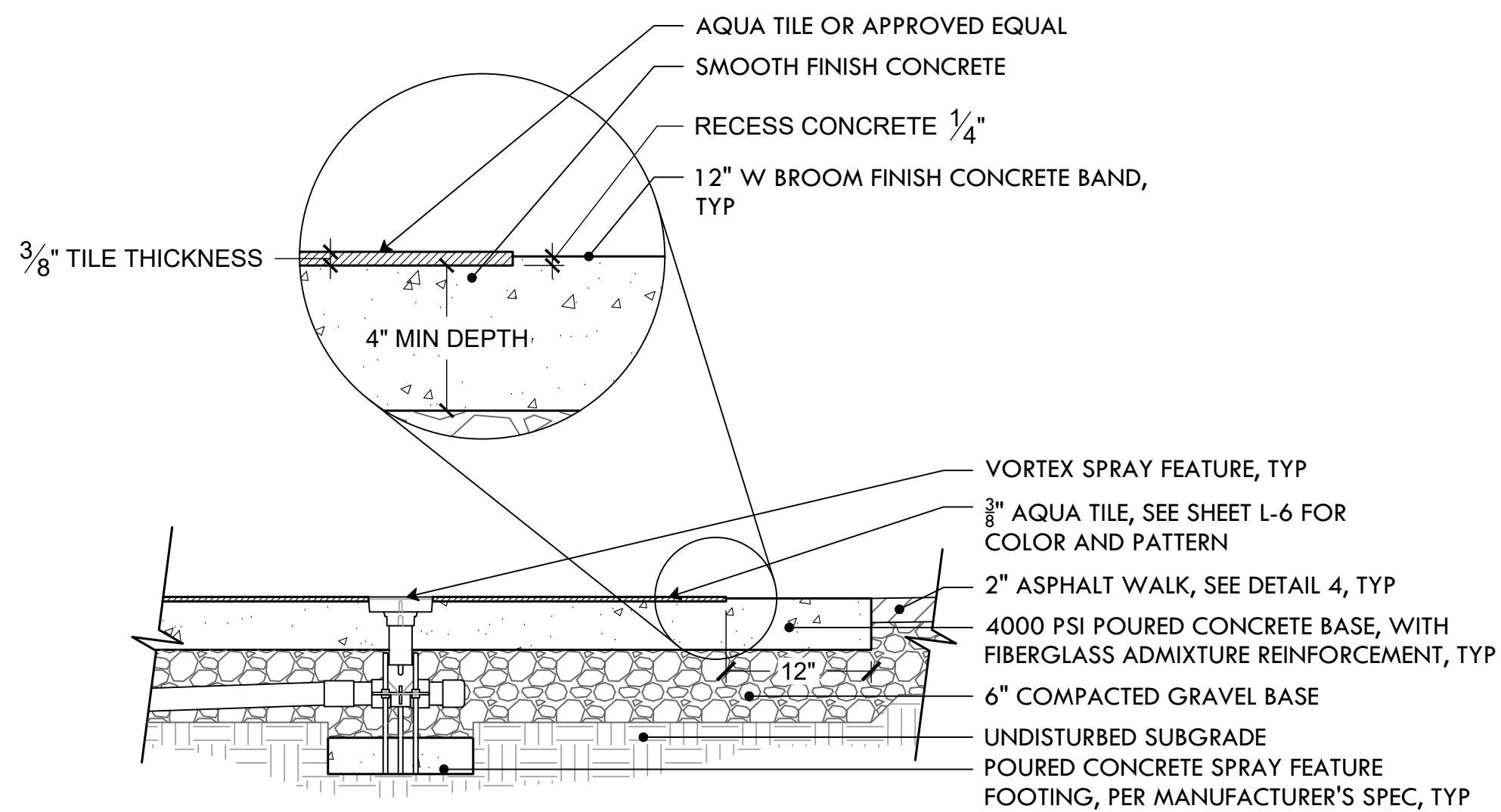
## 4 3" ASPHALT PAVING

NTS



## 5 4" CONCRETE PAD/WALK

NTS

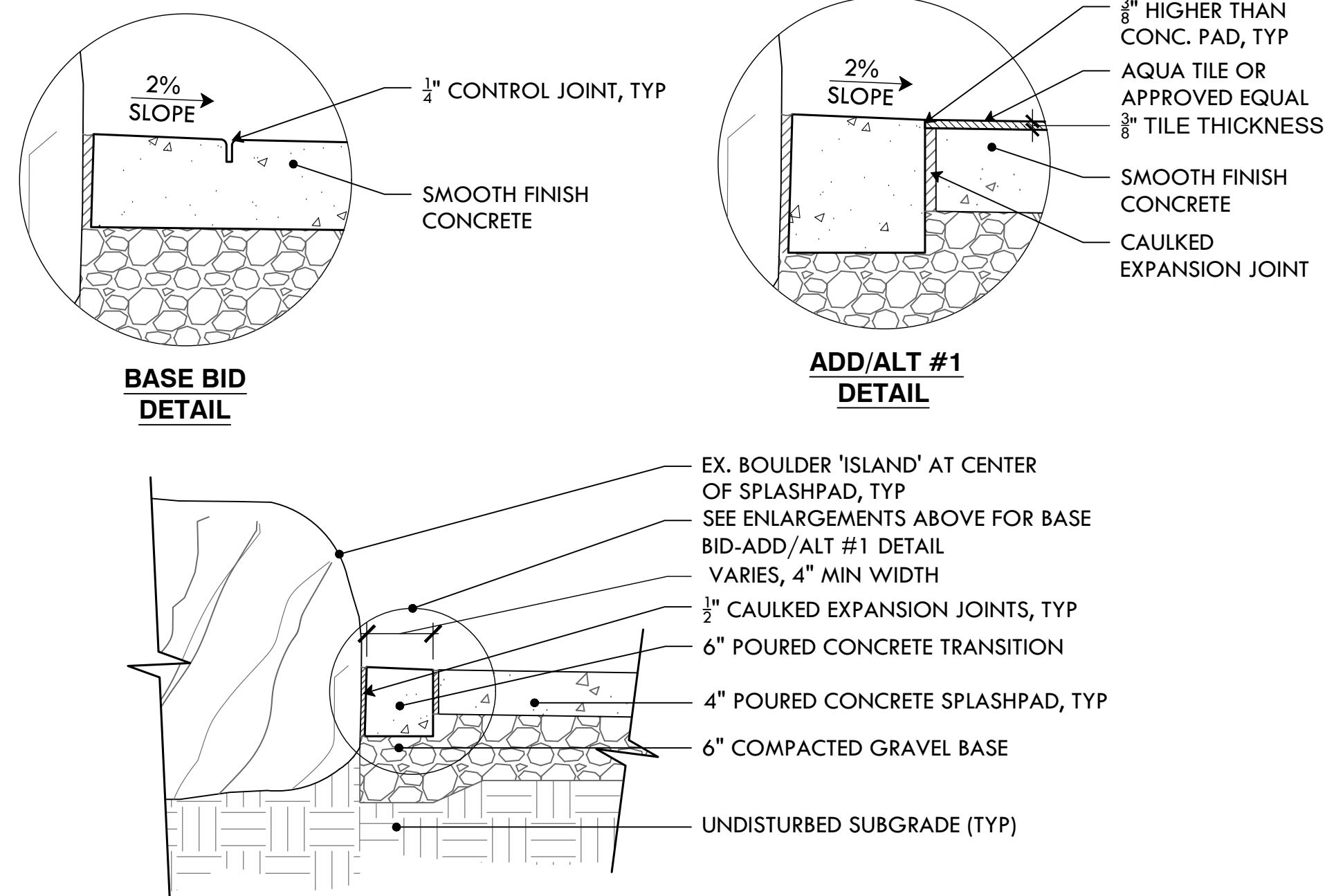


### CONCRETE TOLERANCES:

- PLANENESS:** WHEN A 3 M OR 9.84 FT (TO THE NEAREST FOOT) LONG STRAIGHTEDGE IS PLACED ON THE SURFACE AT ANY POSITION, NO PART OF THE SURFACE SHALL BE MORE THAN 3 MM OR 1/8 INCH BELOW THE STRAIGHTEDGE.
- SMOOTHNESS:** WHEN A 150 MM OR 6 INCH LONG STRAIGHTEDGE IS PLACED ON THE SURFACE AT ANY POSITION, NO PART OF THE SURFACE SHALL BE MORE THAN 1 MM OR 1/32 INCH BELOW THE STRAIGHTEDGE.

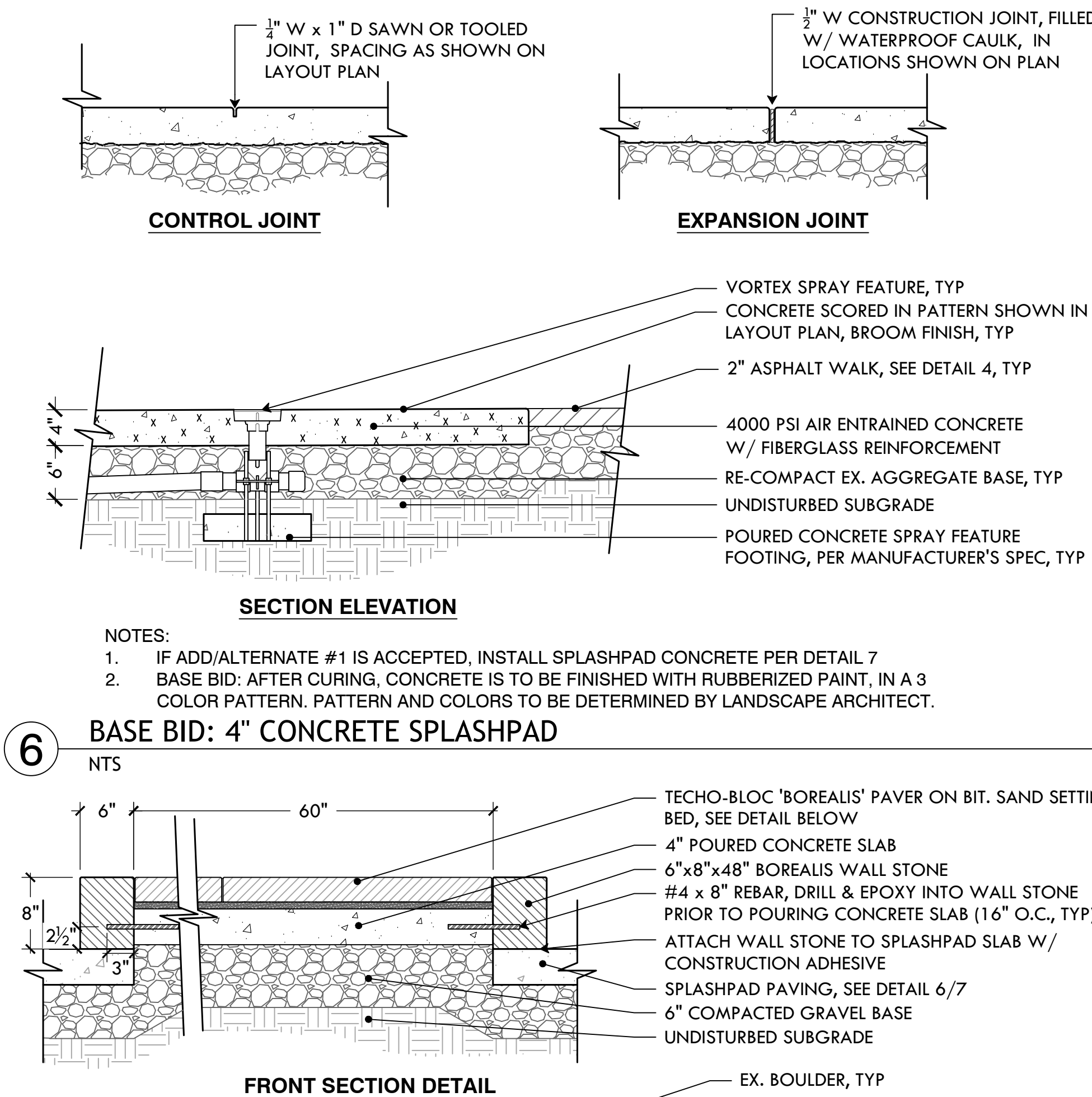
## 7 ADD/ALT #1: 4" CONC SPLASHPAD W/ 3/8" FOAM TILE

NTS



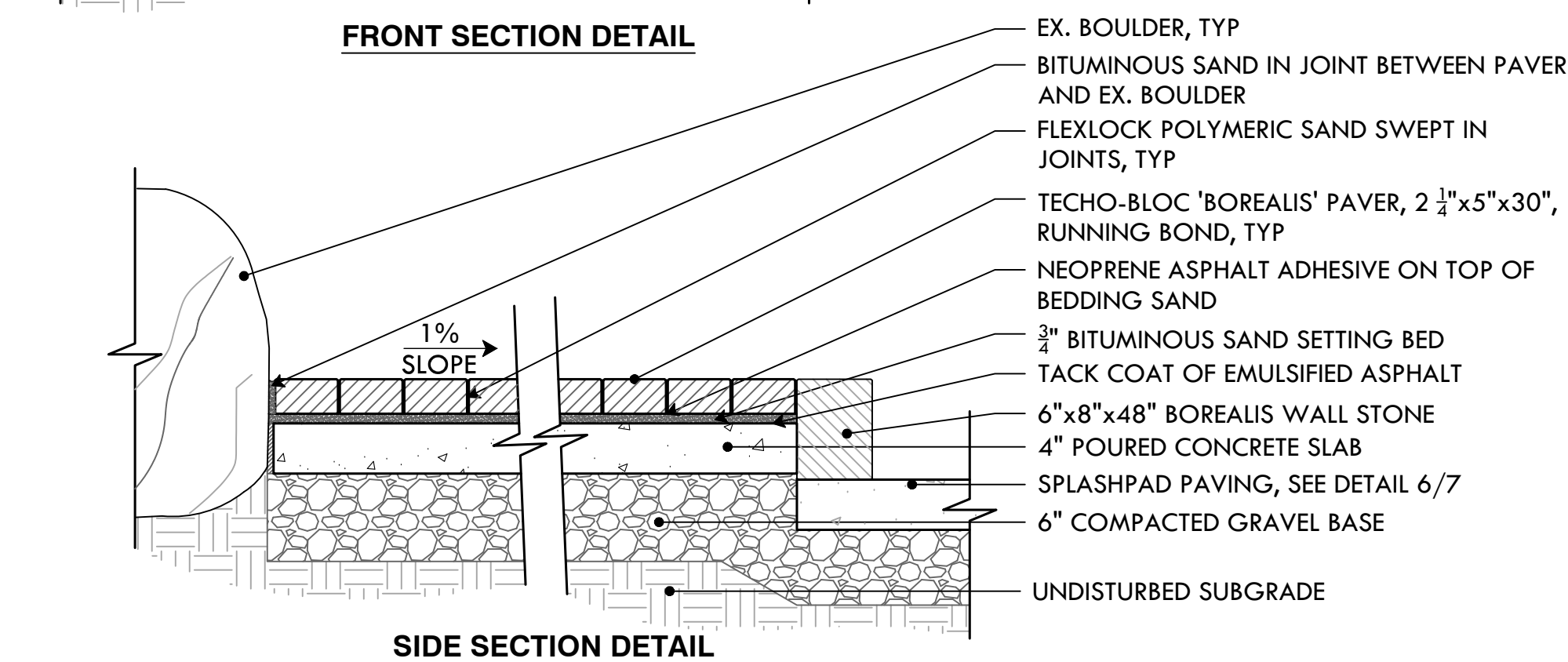
## 8 CONCRETE BAND AT EDGE OF BOULDERS

NTS



## 6 BASE BID: 4" CONCRETE SPLASHPAD

NTS



## 9 CONCRETE PAVER 'DOCK'

NTS



**PROVIDENCE PARKS DEPARTMENT**  
DAIRYMPL E BOATHOUSE  
ROGER WILLIAMS PARK  
PROVIDENCE, RI 02905



COPYRIGHT (C) CITY OF PROVIDENCE PARKS DEPARTMENT, ALL RIGHTS RESERVED 2025.

NO PART OF THIS DOCUMENT MAY BE REPRODUCED, STORED IN A RETRIEVAL SYSTEM OR TRANSMITTED IN ANY FORM OR BY ANY MEANS, ELECTRONIC, MECHANICAL, PHOTOCOPYING, RECORDING OR OTHERWISE WITHOUT THE PRIOR WRITTEN PERMISSION OF THE CITY OF PROVIDENCE PARKS DEPARTMENT. ANY MODIFICATIONS TO THIS DOCUMENT WITHOUT THE WRITTEN PERMISSION OF THE CITY OF PROVIDENCE PARKS DEPARTMENT SHALL RENDER IT INVALID AND UNUSABLE.

**STAMP**

**PROJECT:**

**Splashpad Improvements at Joslin Park**  
60 Kossuth St  
Providence, RI

**REVISIONS:**

Date	Issued For:
-	-
-	-
-	-

**NORTH ARROW**

**SCALE**

**DRAWING INFO**

DATE ISSUED: 4/7/25  
PROJECT NO: JOS.22.01  
DRAWN BY: SG/SH  
CHECKED BY: MG

**SHEET TITLE**

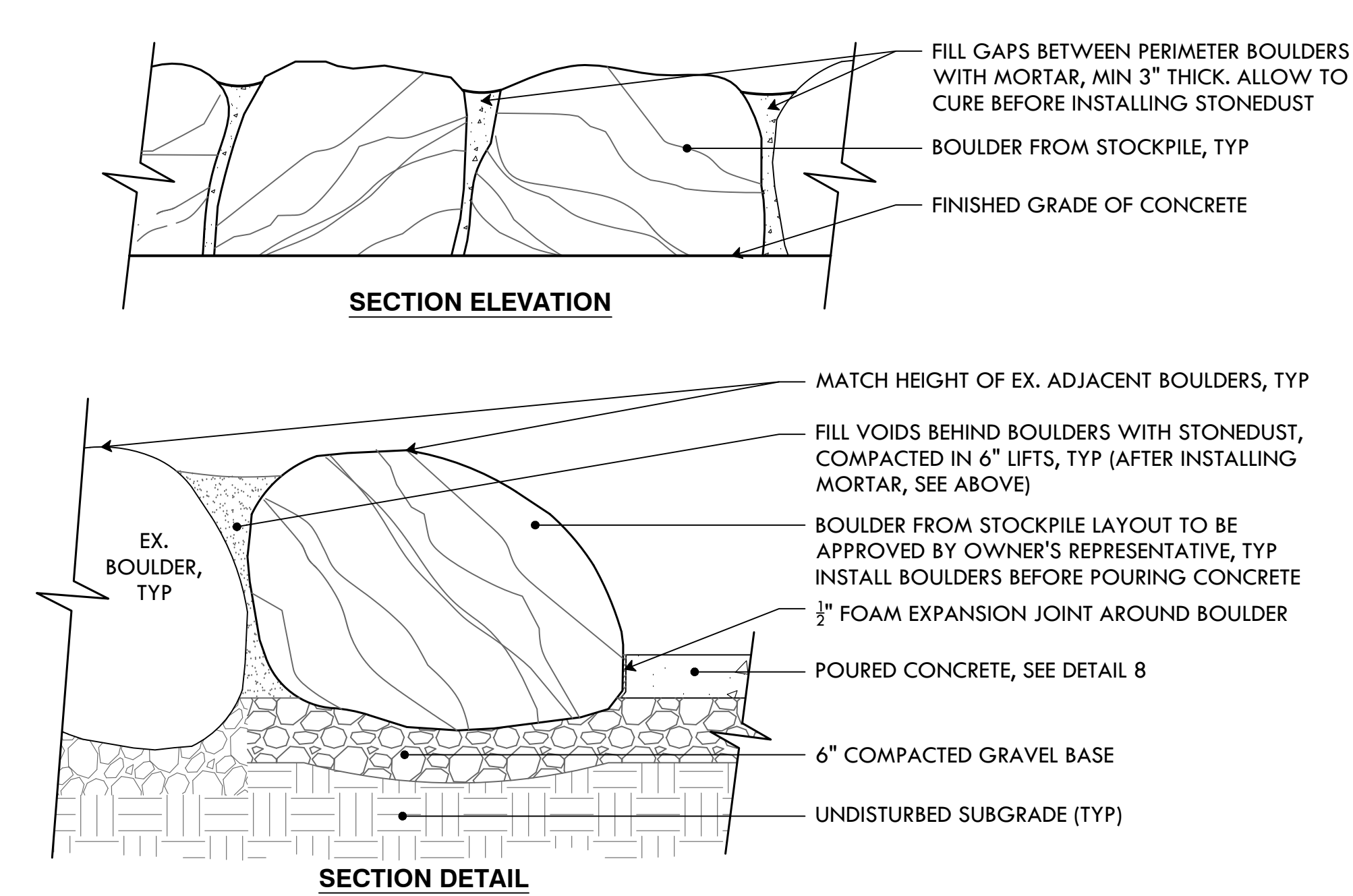
**Construction Details 1**

**L-8**

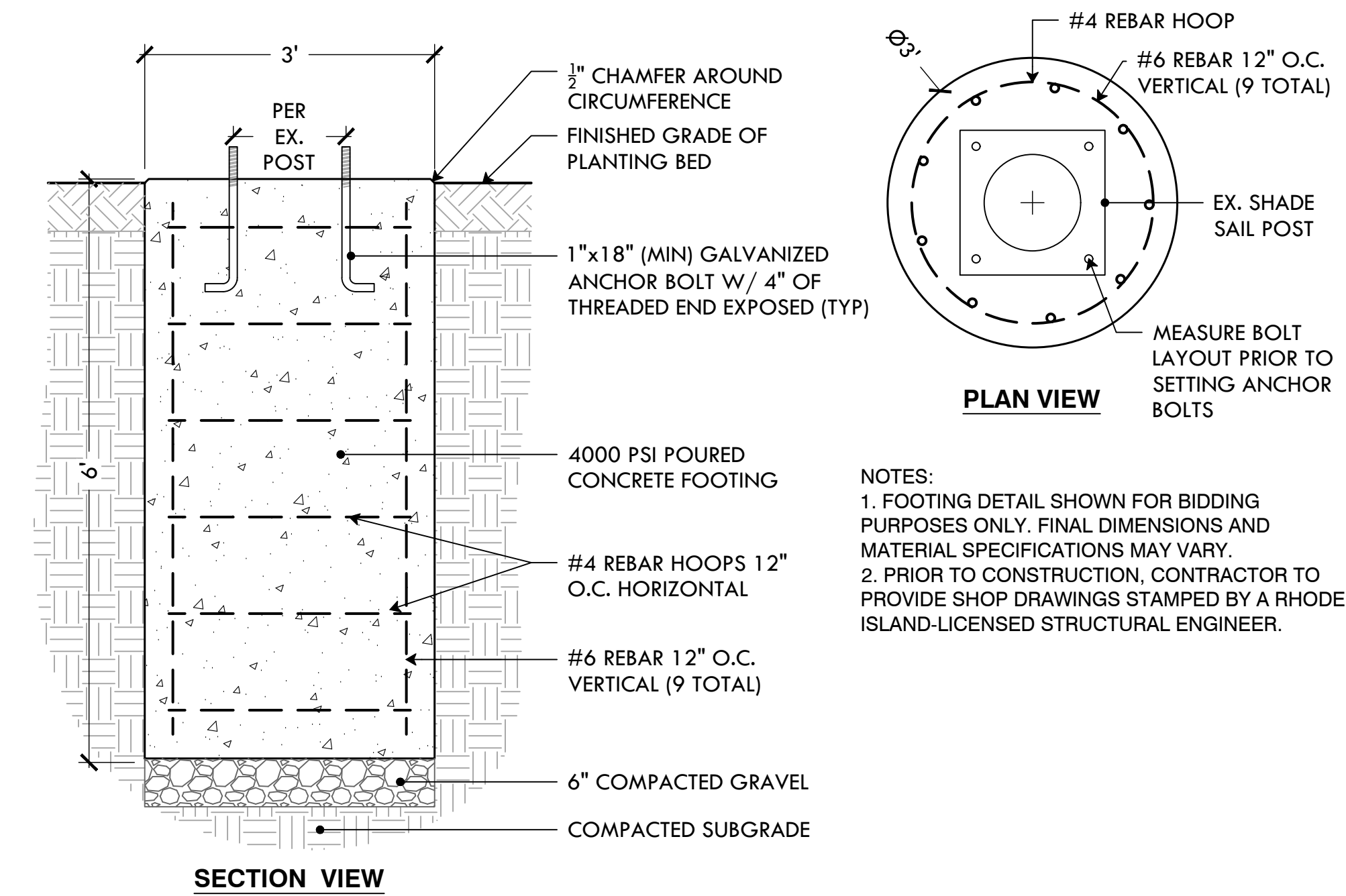
8 OF 11

FILE: JOS.22.01.SPLASHPAD-PLANS-2025.dwg

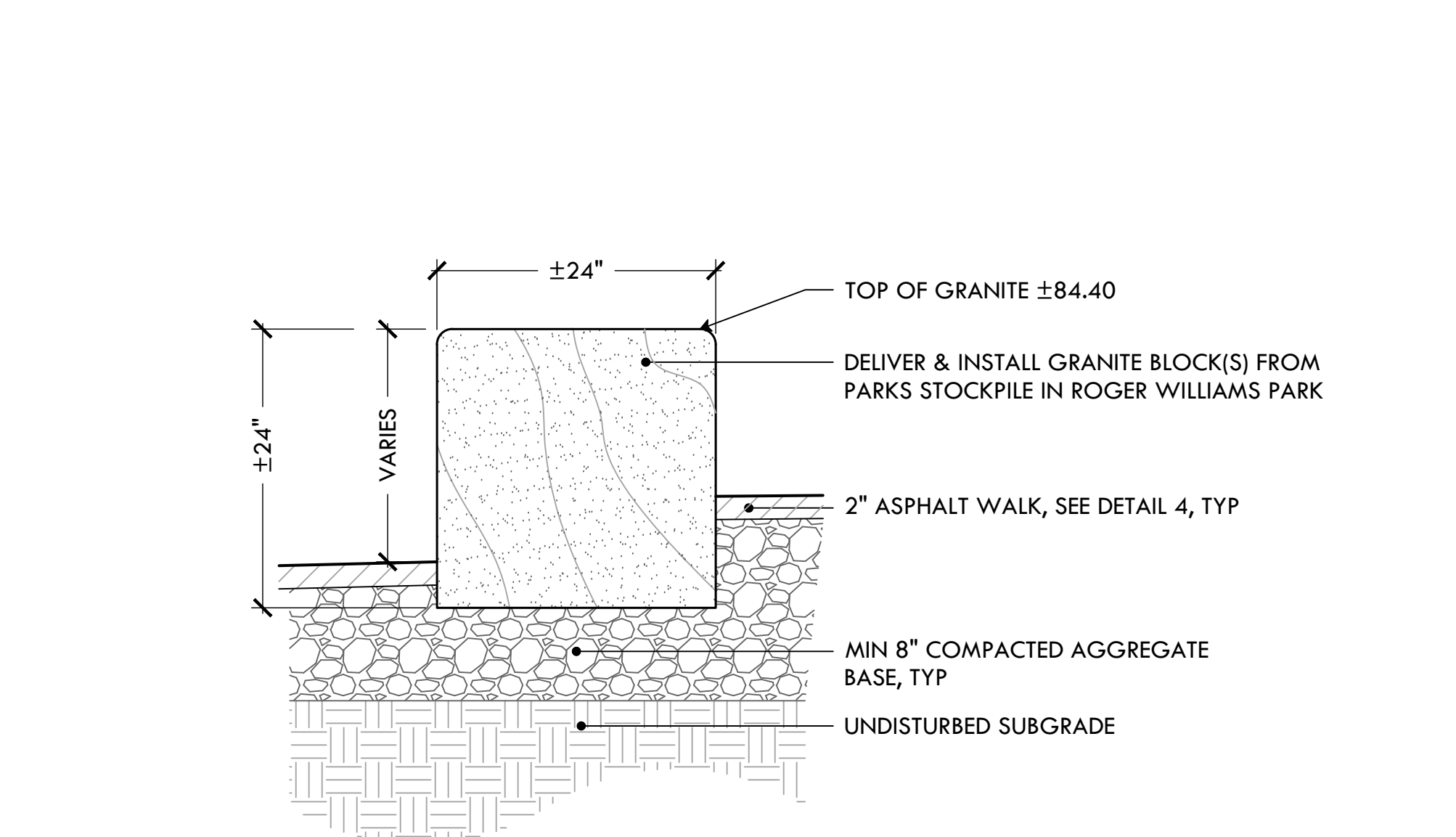




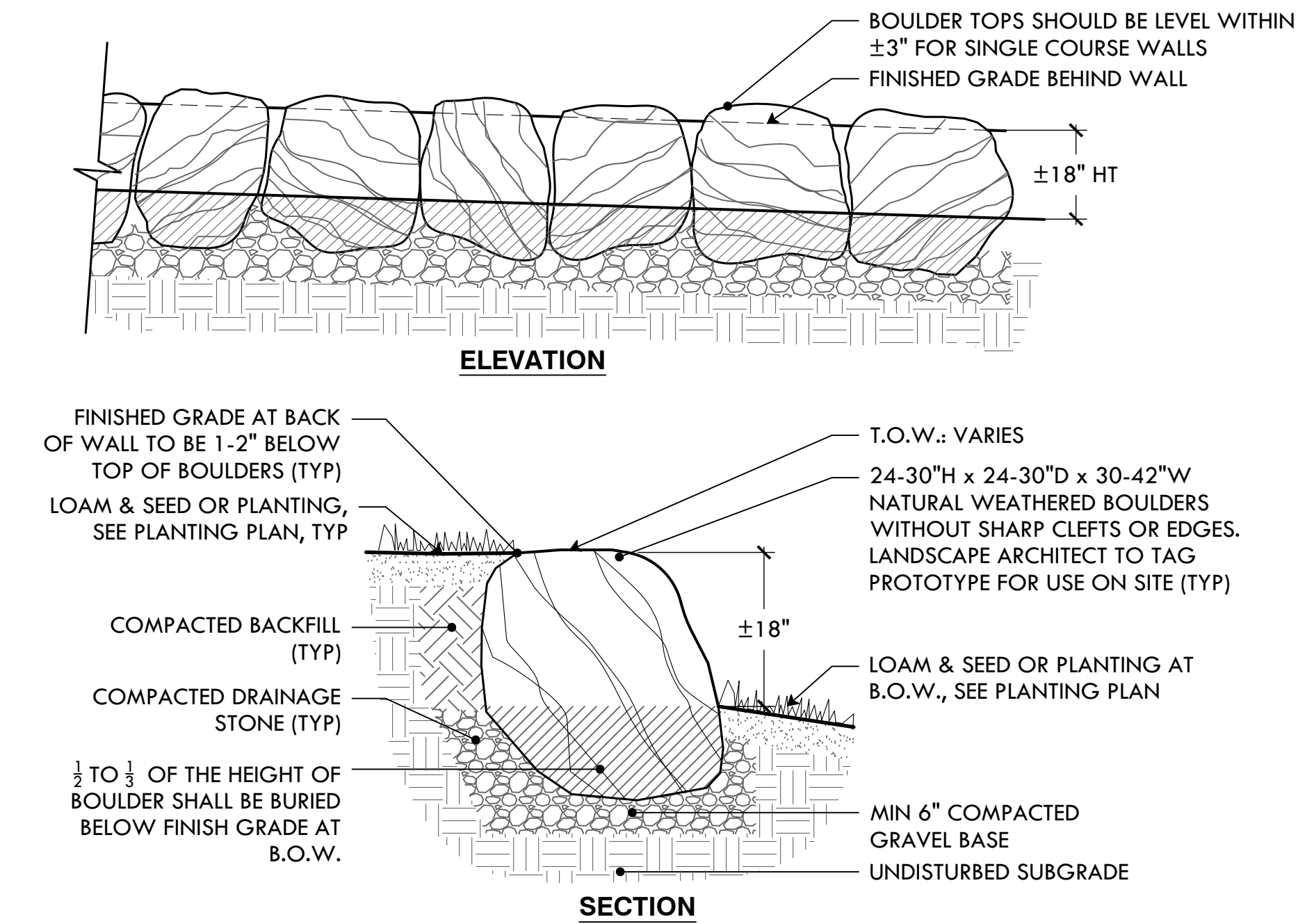
10 BOULDER ISLAND ALTERATION  
NTS



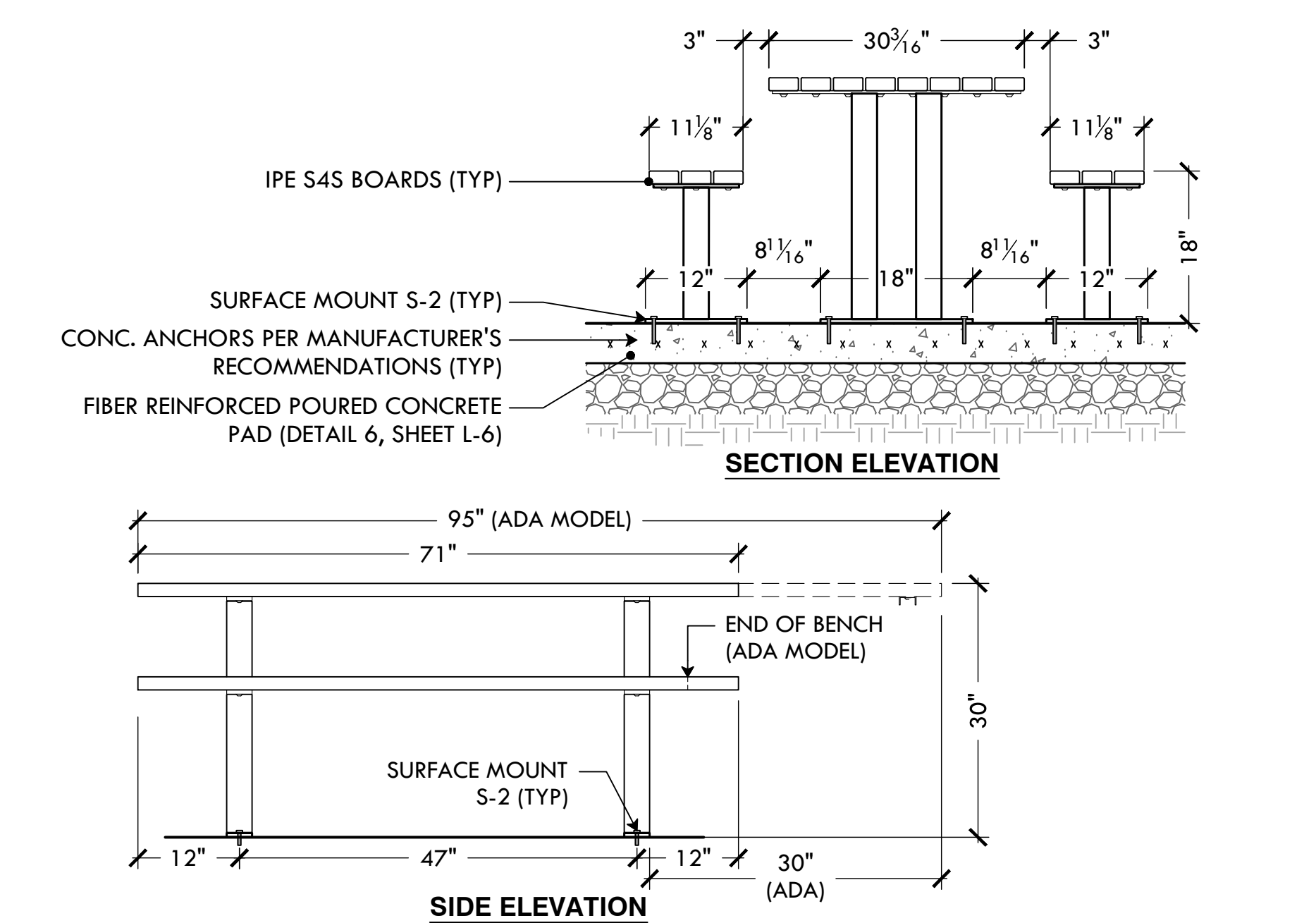
13 SHADE SAIL POST FOOTING  
NTS



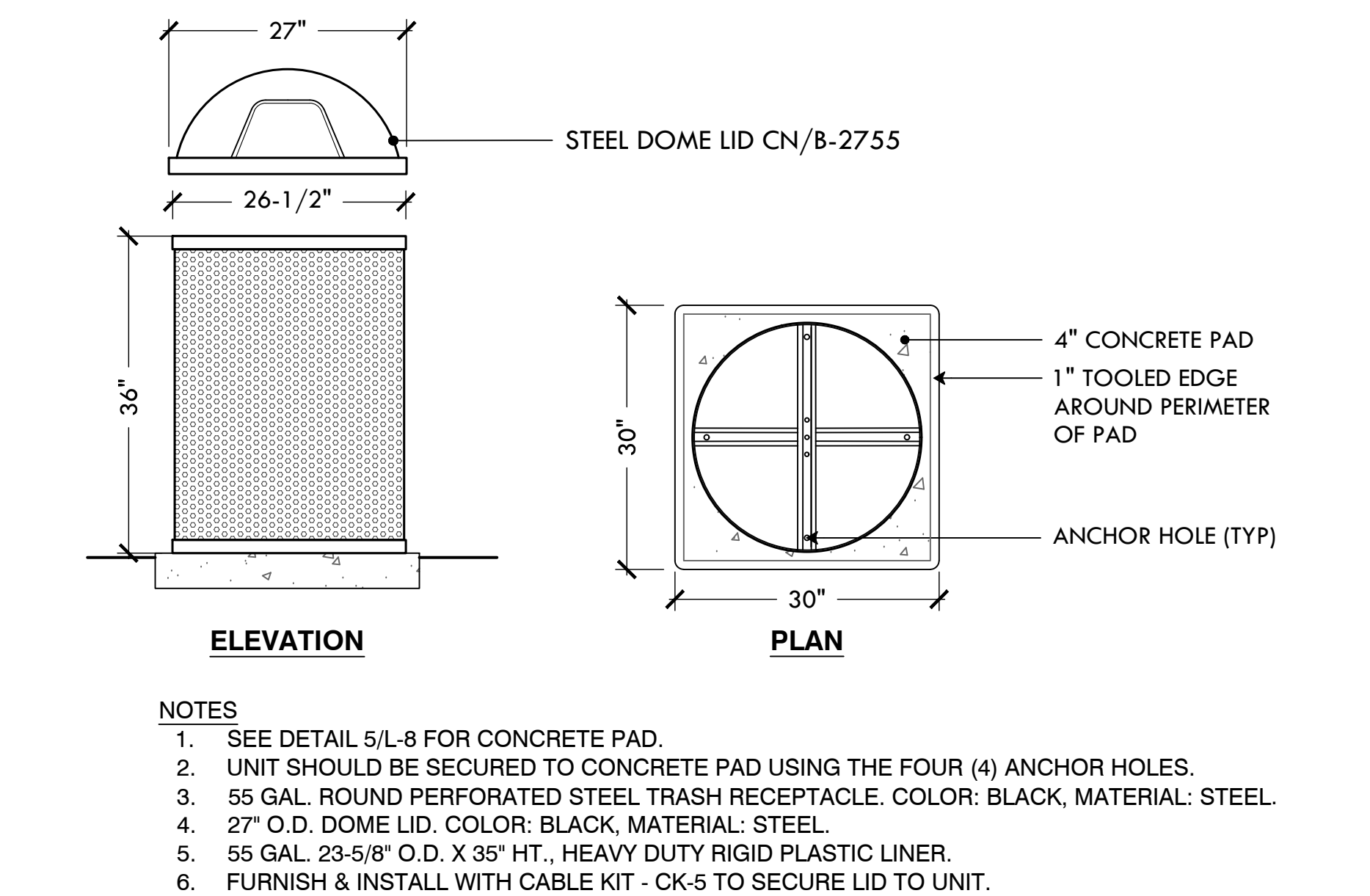
16 24"H x 24"W x 72"L GRANITE BENCH  
NTS



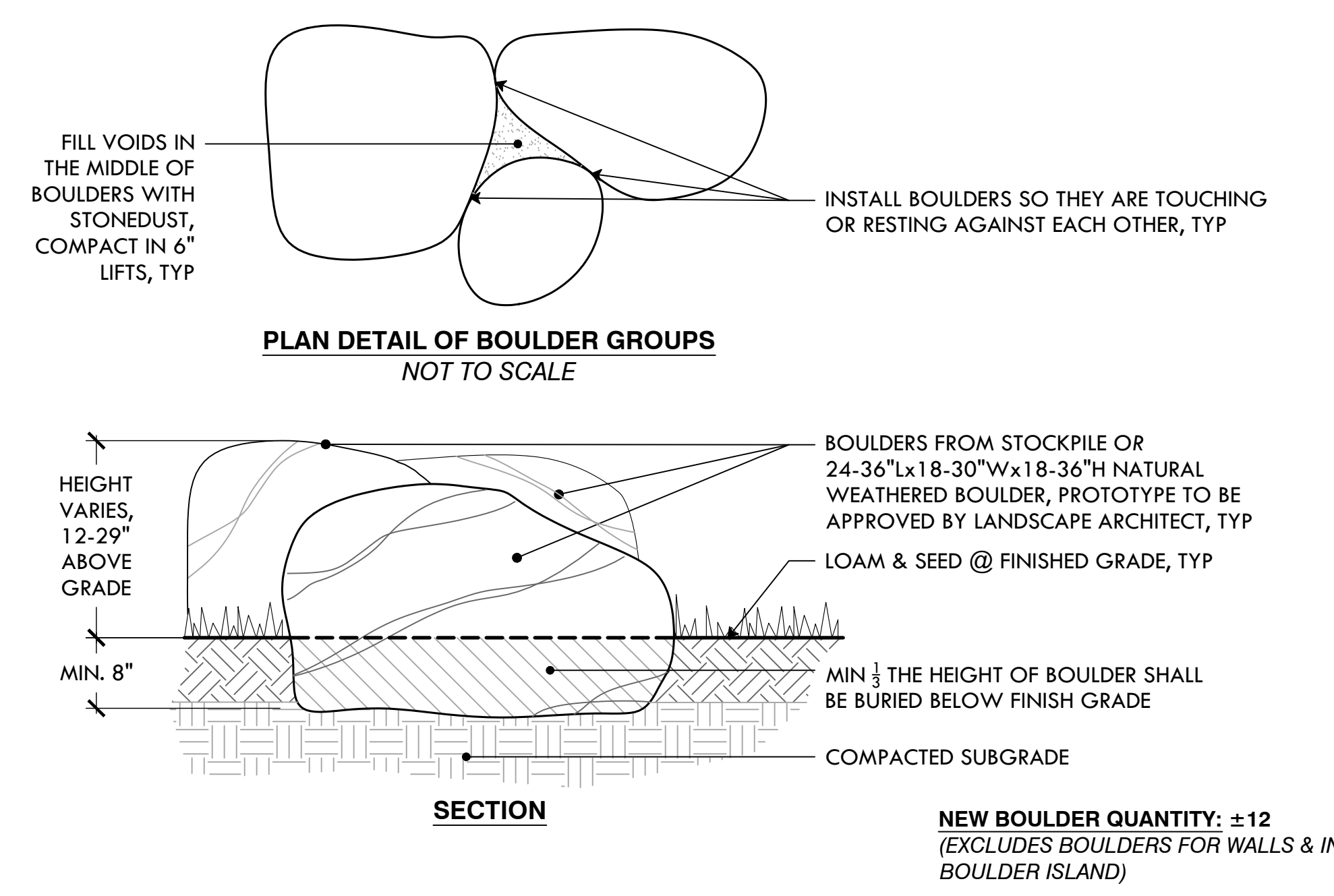
11 18" H BOULDER WALL  
NTS



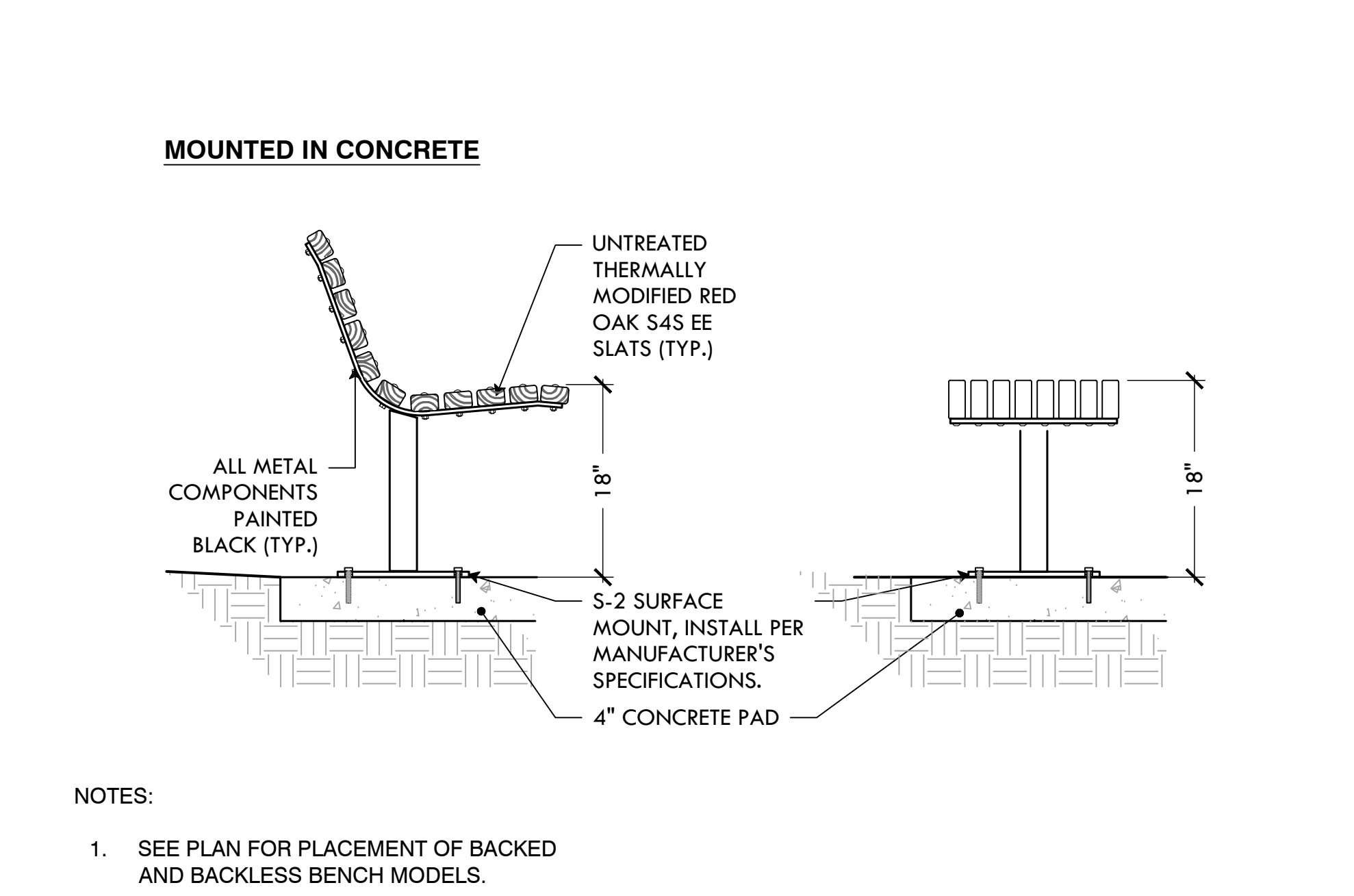
14 THERMALLY MODIFIED OAK PICNIC TABLES  
NTS



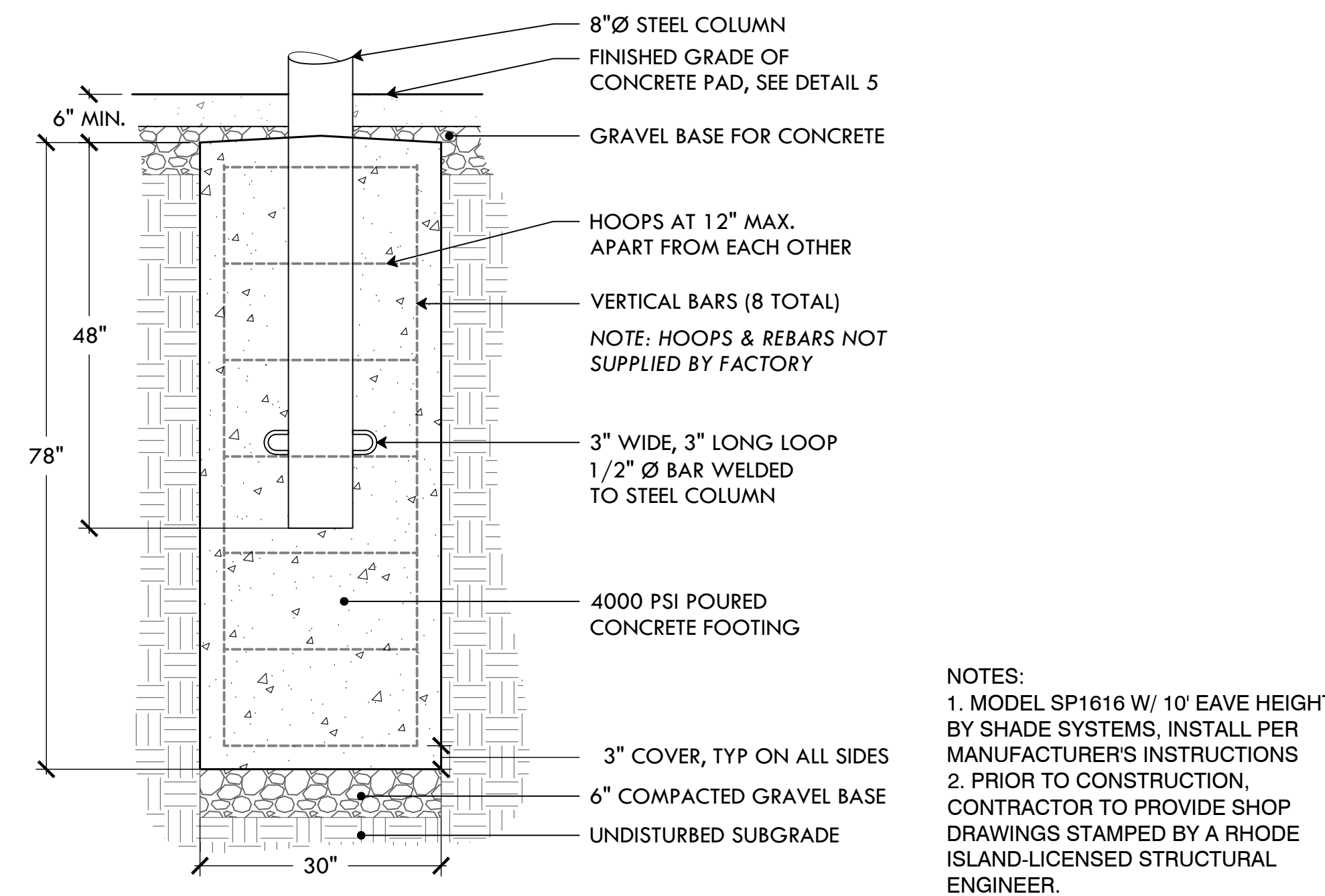
17 55 GAL TRASH RECEPTACLE  
NTS



12 BOULDER IN LANDSCAPE  
NTS



15 THERMALLY MODIFIED OAK BENCHES  
NTS



18 ADD/ALT #2: 16' SQ PYRAMID UMBRELLA  
NTS

**PROVIDENCE PARKS DEPARTMENT**  
DAIRYMPL E BOATHOUSE  
ROGER WILLIAMS PARK  
PROVIDENCE, RI 02905

**PROVIDENCE PARKS**  
play · relax · explore

COPYRIGHT (C) CITY OF PROVIDENCE PARKS DEPARTMENT, ALL RIGHTS RESERVED 2025.

NO PART OF THIS DOCUMENT MAY BE REPRODUCED, STORED IN A RETRIEVAL SYSTEM OR TRANSMITTED IN ANY FORM OR BY ANY MEANS, ELECTRONIC, MECHANICAL, PHOTOCOPYING, RECORDING OR OTHERWISE WITHOUT THE PRIOR WRITTEN PERMISSION OF THE CITY OF PROVIDENCE PARKS DEPARTMENT. ANY MODIFICATIONS TO THIS DOCUMENT WITHOUT THE WRITTEN PERMISSION OF THE CITY OF PROVIDENCE PARKS DEPARTMENT SHALL RENDER IT INVALID AND UNUSABLE.

**STAMP**

**PROJECT:**  
**Splashpad Improvements at Joslin Park**  
60 Kossuth St  
Providence, RI

**REVISIONS:**

Date	Issued For:
-	-
-	-
-	-

**NORTH ARROW**

**SCALE**

**DRAWING INFO**  
DATE ISSUED: 4/7/25  
PROJECT NO: JOS.22.01  
DRAWN BY: SG/SH  
CHECKED BY: MG

**SHEET TITLE**  
**Construction Details 2**

**L-9**  
9 OF 11

FILE: JOS.22.01-SPLASHPAD-PLANS-2025.dwg